PC80-1-A12
Ga.

CHARACTERISTICS OF THE POPULATION

Number of Inhabitants

GEORGIA



U.S. Department of Commerce
BUREAU OF THE CENSUS

1980 Census of Population

VOLUME 1
CHARACTERISTICS OF THE POPULATION

CHAPTER A

Number of Inhabitants

PART 12

GEORGIA

PC80-1-A12

Issued January 1982

U.S. Department of Commerce
Malcolm Baldrige, Secretary
Joseph R. Wright, Jr.,
Deputy Secretary
Robert G. Dederick,
Assistant Secretary for
Economic Affairs

BUREAU OF THE CENSUS
Bruce Chapman,
Director

Data Index

This index provides a summary listing of the tables in which the particular data are presented. For a listing of the individual tables and their page numbers, see page 1.

	Table
The State	
Earliest Census to 1980	1
Size of Place	7
Urban and Rural: 1930 to 1980	8
Counties	
Land Area and Population	2
Urban and Rural	3
County Subdivisions	4
Places	
All Places	5
Incorporated Places of 5,000 or More	6
Inside and Outside SMSA's	
Urban and Rural	9
Size of Place	10
SMSA's	
Component Parts	11
Type of Residence	12
Urbanized Areas	
Component Parts	13

BUREAU OF THE CENSUS
Bruce Chapman, Director
Daniel B. Levine, Deputy Director

POPULATION DIVISION
Roger A. Herriot, Chief

Acknowledgments

Many persons participated in the diverse activities of the 1980 census. These acknowledgments generally reflect staff during the census-taking process. The Bureau was guided by then Director, **Vincent P. Barabba**, and Deputy Director, **Daniel B. Levine.** Primary direction of the census program was performed by **George E. Hall**, Associate Director for Demographic Fields, assisted by **Earle J. Gerson**, then Assistant Director for Demographic Censuses, in conjunction with **Barbara A. Bailar**, Associate Director for Statistical Standards and Methodology, **Howard N. Hamilton**, Assistant Director for Computer Services, **Shirley Kallek**, Associate Director for Economic Fields, **James D. Lincoln**, Associate Director for Administration, **Rex L. Pullin**, Associate Director for Field Operations, and **W. Bruce Ramsay**, Associate Director for Information Technology. The director's staff was assisted by **Peter A. Bounpane** and **Sherry L. Courtland.**

Responsibility for developing the population portion of the 1980 census questionnaire content and designing the tabulations was in the Population Division, under the supervision of **Meyer Zitter**, then Chief, **Paula J. Schneider**, Staff Assistant for Census Programs, **Roger A. Herriot**, **Nampeo D. McKenney**, and **Arthur J. Norton**, Assistant Chiefs. This report was prepared by **Robert C. Speaker**, Chief, Population Distribution Branch, with the assistance of **Sam T. Davis**, **Richard L. Forstall**, and **Joel C. Miller.**

Responsibility for the overall planning, coordinating, and processing of the 1980 census was in the Decennial Census Division under the direction of **Gerald J. Post**, then Acting Chief, assisted by **Marie G. Argana**, **Rachel F. Brown**, **Donald R. Dalzell**, **Leonard Goldberg**, **Earle B. Knapp, Jr.**, and **Roger O. Lepage.**

Data base and generalized system support was developed and provided by Systems Development Division, **Judy M. Bedell**, Chief, under the direction of **John Jerry Bell**, Assistant Chief.

Computer processing was performed in the Computer Operations Division, **C. Thomas DiNenna**, then Chief, and **John E. Halterman**, Assistant Chief.

The Statistical Methods Division was largely responsible for developing new procedures to obtain a more accurate count of the population. This work was supervised by **Charles D. Jones**, Chief, **David V. Bateman**, **Susan M. Miskura**, and **Robert T. O'Reagan**, Assistant Chiefs.

Geographic programs and plans were developed in the Geography Division under the direction of **Gerald F. Cranford**, then Assistant Chief, **Robert W. Marx** and **Silla G. Tomasi**, Assistant Chiefs, and **Donald I. Hirschfeld**, Special Assistant. **Joseph J. Knott** coordinated geographic operational phases.

Data collection activities were supervised in the Field Division by **Richard C. Burt**, then Chief, under the direction of **Lawrence T. Love** and **Stanley D. Matchett**, then Assistant Chiefs, with the assistance of the directors and assistant directors of the Bureau's regional offices.

The coordination and acquisition of automatic data processing equipment were the responsibility of the Automatic Data Processing Planning Staff, **James R. Pepal**, Chief, under the direction of **Richard L. Pauly**, Deputy Chief.

The system design, technical specifications, construction, and installation of the FOSDIC and Automated Camera Technology System were the responsibility of Technical Services Division, **McRae Anderson**, Chief, assisted by **Robert E. Joseph**, Assistant Chief.

Questionnaire processing procedures were developed in the Decennial Processing Staff, **James S. Werking**, Chief, under the direction of **Harry C. O'Haver**, Assistant Chief. The manual processing and microfilming of the questionnaires were performed at three decennial processing locations as follows: Data Preparation Division, **Don L. Adams**, Chief; Jeffersonville Processing Office, **Robert L. Kirkland**, then Processing Manager; New Orleans Processing Office, **Robert L. Allen**, Chief; and Laguna Niguel Processing Office, **Robert N. Scheller**, Chief.

Administrative support was provided by the Administrative Services Division, **O. Bryant Benton**, then Acting Chief.

Publications editing, printing, and composition were performed in the Publications Services Division, **Raymond J. Koski**, Chief, under the direction of **Milton S. Andersen**, **Arlene C. Duckett**, and **Gerald A. Mann.**

User services were provided by the Data User Services Division under the supervision of **Michael G. Garland**, Chief, and **Marshall L. Turner**, Assistant Chief.

Many other persons participated in the various activities of the 1980 census. For a list of key personnel, refer to the *History of the 1980 Census of Population and Housing*, (PHC80-R2).

Library of Congress Cataloging in Publication Data

1980 census of population. Volume 1, Characteristics of the population.
PC80-1-
Issued September 1981—
Partial contents: ch. A. Number of inhabitants v. — ch. B. General population characteristics v. — ch. C. General social and economic characteristics v. — ch. D. Detailed population characteristics v.
1. United States—Census, 20th, 1980. 2. United States—Population—Statistics. I. United States. Bureau of the Census. II. Title: Characteristics of the population.
HA215.A13 312'.0973 81-607950 AACR2

For sale by Superintendent of Documents, U.S. Government Printing Office, Washington, D.C. 20402, or any U.S. Department of Commerce district office. Postage stamps not acceptable; currency submitted at sender's risk. Remittances from foreign countries must be by international money order or by draft on a U.S. bank.

APPENDIXES

A. Area Classifications A-1
B. General Enumeration and Processing Procedures B-1
C. Accuracy of the Data C-1

Introduction

GENERAL III
CONTENTS OF THE REPORT . . . III
SYMBOLS AND GEOGRAPHIC ABBREVIATIONS III

GENERAL

This report presents statistics from the 1980 Census of Population on the number of inhabitants of the State, classified by urban and rural residence and by size of place; its counties or comparable areas, county subdivisions, incorporated places, census designated places, standard metropolitan statistical areas, standard consolidated statistical areas, and urbanized areas; and certain other geographic areas of the State. The abbreviated identification for this report is PC80-1-A (i.e., Population Census, 1980-Volume 1-Chapter A) followed by a number representing the State. Legal provision for this census, which was conducted as of April 1, 1980, was made in the Act of Congress of August 31, 1954 (amended August 1957, December 1975, and October 1976), which codified Title 13, United States Code.

A large portion of the information compiled from the 1980 Census of Population will appear in Volume 1, *Characteristics of the Population,* of which this report is part.

The 1980 census figures presented here may differ from those shown in the *Advance Reports*, PHC80-V, and in the Public Law 94-171 redistricting data products. The changes reflect corrections of errors found after the PHC80-V reports and P.L. 94-171 materials were prepared. The changes may affect any geographic area shown in this report.

The content and procedures of the 1980 census were determined after evaluation of the results of the 1970 census, consultation with a wide variety of users of census data, and extensive field testing. A number of changes were introduced in 1980 to improve the usefulness of the census results. The changes do not, however, affect to any appreciable extent the comparability between the 1980 data and the 1970 data shown in this report.

More detailed information on the technical and procedural matters covered in the text of this report can be obtained by writing to the Director, Bureau of the Census, Washington, D.C. 20233. Such information will also appear in other publications of the 1980 census.

CONTENTS OF THE REPORT

This report contains text (this introduction and three appendixes), a table of contents, charts, 13 detailed tables, and maps. A map of the State appears after the table of contents and shows county names and boundaries, the names and boundaries of standard metropolitan statistical areas (SMSA's) and standard consolidated statistical areas (SCSA's), the names and locations of all places with a population of 25,000 or more, and SMSA central cities with fewer than 25,000 inhabitants. Then follow two pages of charts that precede the 13 tables. Each table is identified by a table number and title. The "stubhead" at the left under the title defines the types of geographic areas for which data are shown in the particular table and is considered part of the table title.

The tables are followed by a map section which includes:

- A "County Location Index" which presents the reference coordinates and map section numbers for each county on the county subdivision map, the legend to the county subdivision map, and a State map outlining the geographic area covered by each county subdivision map section.
- A county subdivision map, often covering several pages, that shows the names and boundaries of counties (or equivalent areas), their subdivisions, and places, as recognized by the Census Bureau in the published tables.
- One map for each urbanized area in the State which shows the names and boundaries of all States, counties, county subdivisions, and places in the area, as well as the extent of territory defined as "urbanized." The report for each State containing part of a multi-State urbanized area includes the map for the entire urbanized area.

Appearing last in the report are the appendixes. Appendix A describes the various area classifications (e.g., urban and rural residence, census designated places, urbanized areas). Appendix B explains the residence rules used in counting the population and describes the data collection and processing procedures. Appendix C presents information on the sources of error in the data.

SYMBOLS AND GEOGRAPHIC ABBREVIATIONS

The following symbols and geographic abbreviations are used in the tables:

- A dash "–" represents zero or a percent which rounds to less than 0.1.
- Three dots ". . ." mean not applicable.
- (NA) means not available.
- A minus sign preceding a figure denotes decrease.
- The prefix "r" indicates that the count has been revised since publication of 1970 census reports, or that the area was erroneously omitted, or that the area was not shown in the correct geographic relationship in the 1970 census reports.
- CDP is census designated place.
- SCSA is standard consolidated statistical area.
- SMSA is standard metropolitan statistical area.
- (unorg.) is unorganized territory.

1980 Census of Population

Number of Inhabitants

GEORGIA

PC80-1-A12

Contents

(Page numbers listed here omit the State prefix number which appears as part of the page number for each page. The prefix for this State is 12)

MAPS

Standard Metropolitan Statistical Areas, Counties, and Selected Places . . . 3
County Location Index . . . 38
County Subdivisions and Places . . . 40
Urbanized Areas . . . 44

CHARTS

Total Population and Percent Change From Preceding Census for the State: 1900 to 1980 . . . 4
Population and Percent Change by Type of Residence: 1980 and 1970 . . . 4
Percent Distribution by Type of Residence for the State: 1980 and 1970 . . . 5
A. Urban and Rural Residence
B. Inside and Outside Standard Metropolitan Statistical Areas (SMSA's)

TABLES

1. **Population of the State: Earliest Census to 1980** . . . 7
Urban and Rural

2. **Land Area and Population: 1930 to 1980** . . . 8
Counties

3. **Population of Counties by Urban and Rural Residence: 1980 and 1970** . . . 10
Counties

4. **Population of County Subdivisions: 1960 to 1980** . . . 12
County Subdivisions

5. **Population of Places: 1960 to 1980** . . . 23
Incorporated Places
Census Designated Places

6. **Rank and Population of Incorporated Places of 5,000 or More in 1980: 1980 and 1970** . . . 27
Incorporated Places

7. **Population by Size of Place: 1980 and 1970** . . . 28
The State
Urbanized Areas

8. **Population by Urban and Rural Residence: 1930 to 1980** . . . 29
Size of Place

9. **Population Inside and Outside Standard Metropolitan Statistical Areas (SMSA's) by Urban and Rural Residence: 1980** . . . 30
The State
Inside SMSA's
Outside SMSA's

10. **Population Inside and Outside Standard Metropolitan Statistical Areas (SMSA's) by Size of Place: 1980** . . . 32
The State
Inside SMSA's
Outside SMSA's

11. **Population of Standard Metropolitan Statistical Areas (SMSA's): 1960 to 1980** . . . 34
Component Parts

12. **Population of Standard Metropolitan Statistical Areas (SMSA's) by Type of Residence: 1980** . . . 35
SMSA's

13. **Population of Urbanized Areas: 1980 and 1970** . . . 36
Component Parts

Standard Metropolitan Statistical Areas, Counties, and Selected Places

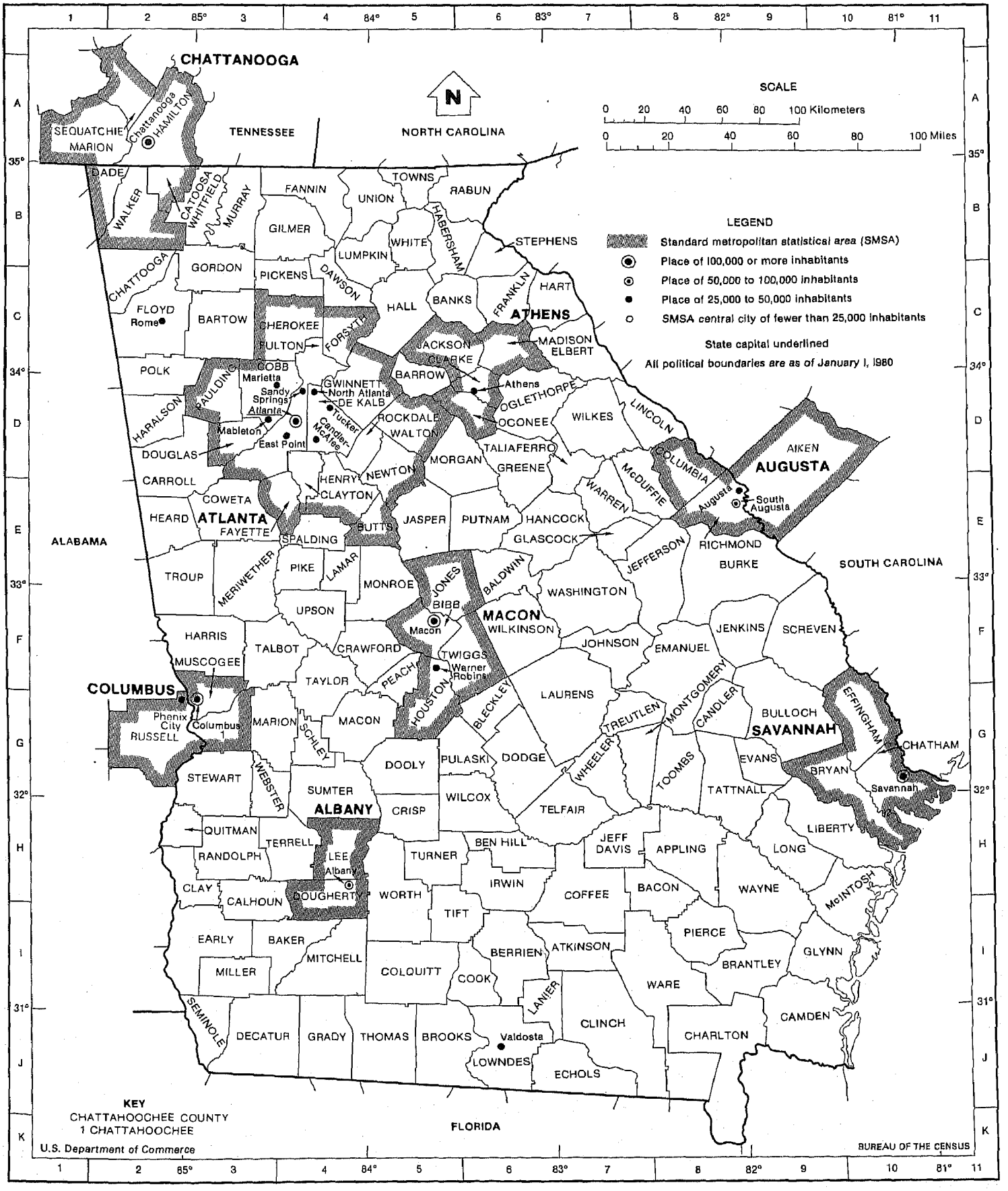

Total Population and Percent Change From Preceding Census for the State: 1900 to 1980

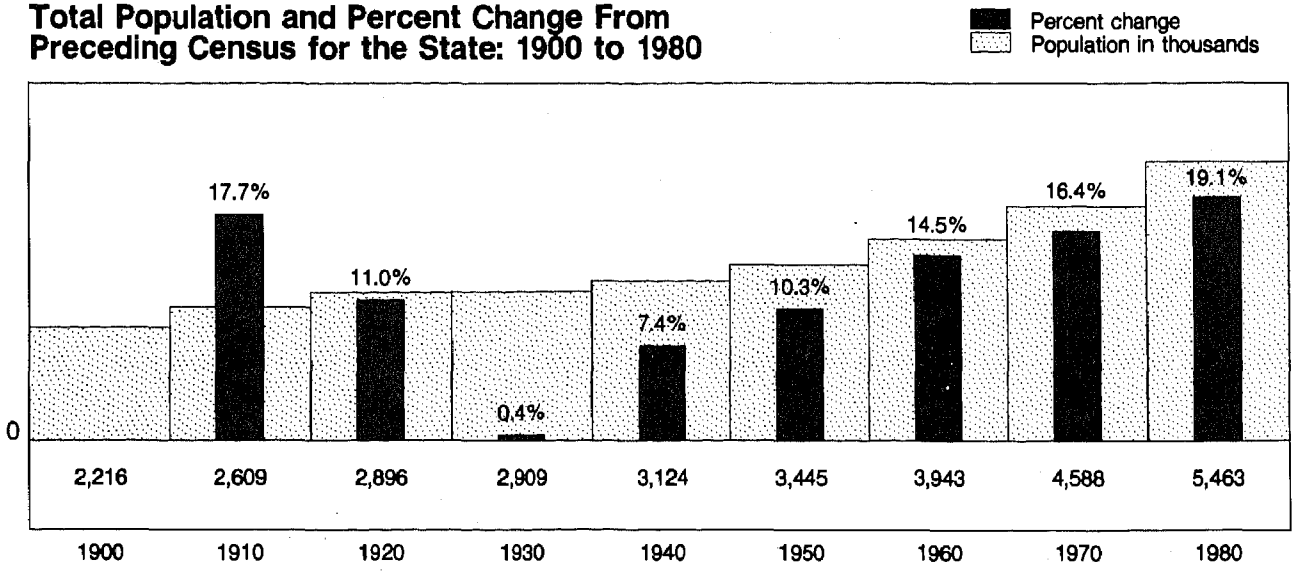

Population and Percent Change by Type of Residence: 1980 and 1970

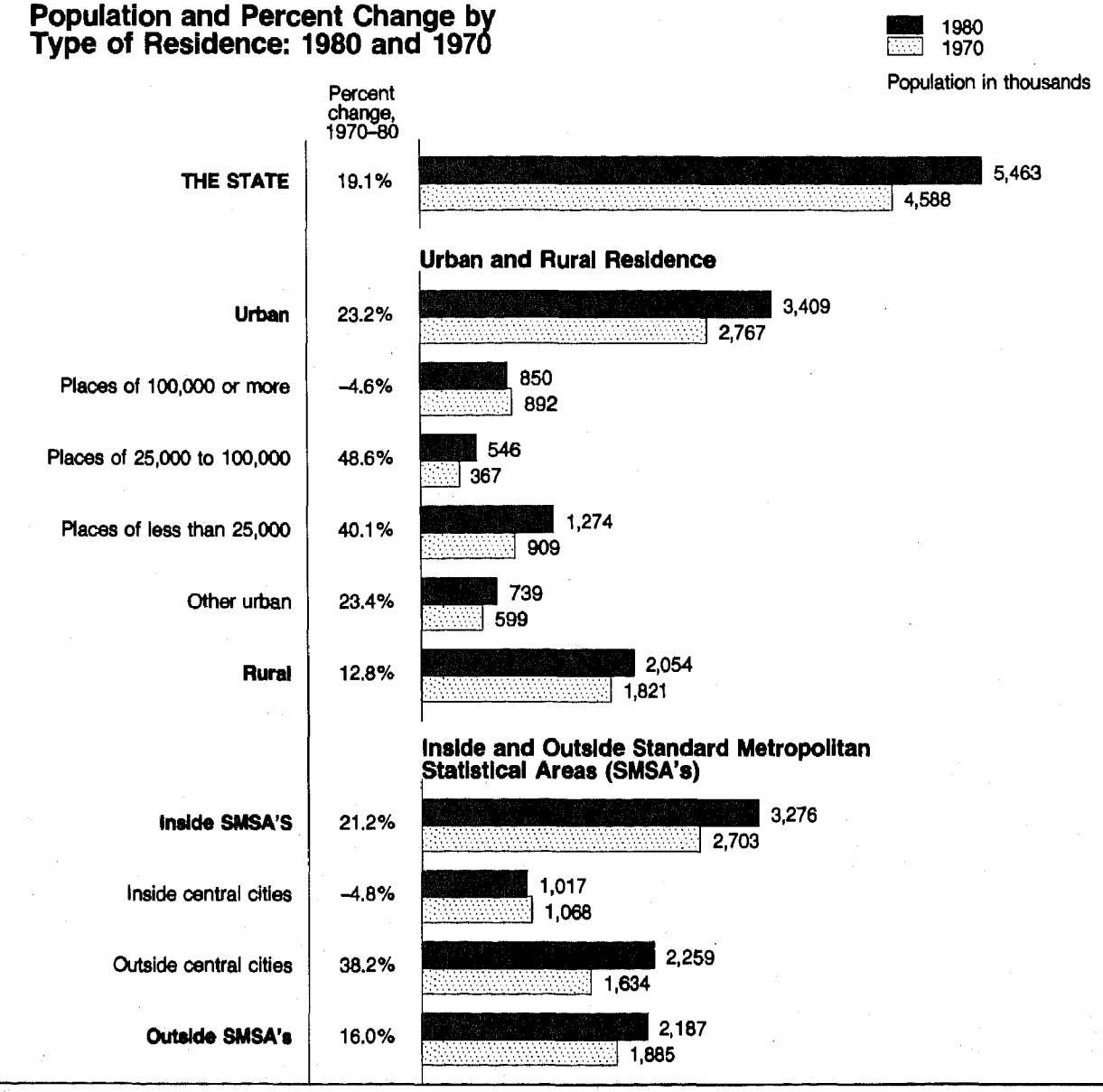

Percent Distribution by Type of Residence for the State: 1980 and 1970

A. URBAN AND RURAL RESIDENCE

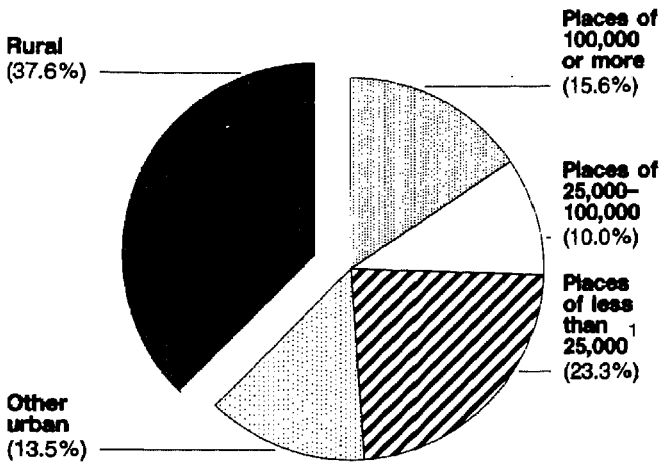

1980

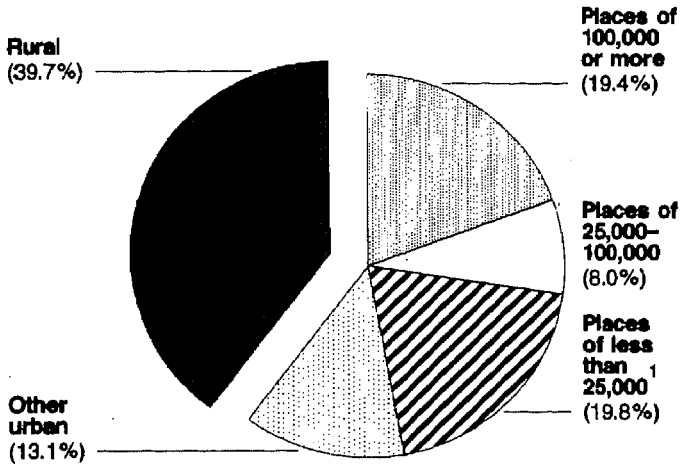

1970

[1] Excludes population of places in rural territory.

B. INSIDE AND OUTSIDE STANDARD METROPOLITAN STATISTICAL AREAS (SMSA'S)

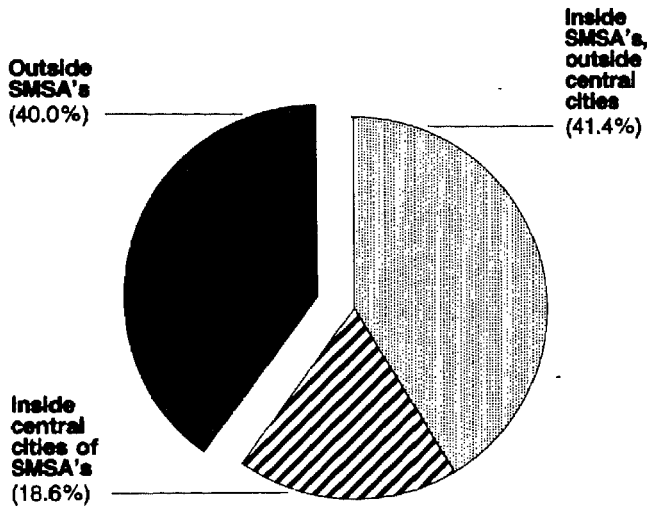

1980

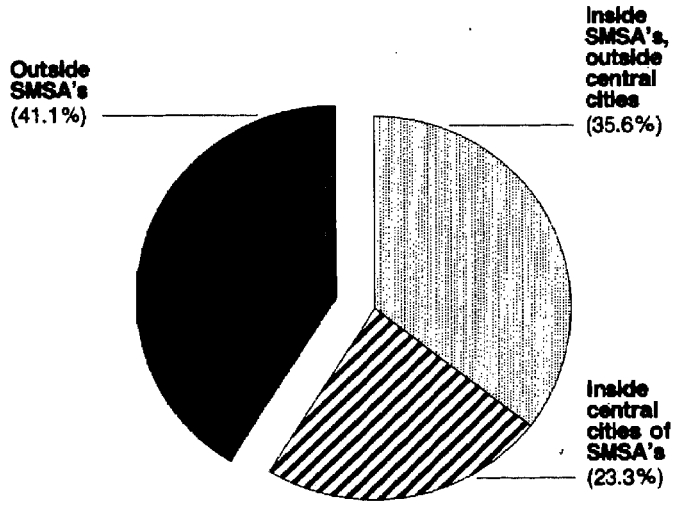

1970

CORRECTION NOTE

The official 1980 census counts of total population shown in this report supersede counts issued previously. Corrections to the figures were made after the counts were provided to the State for redistricting purposes and released in Advance Report PHC80-V for this State.

Shown below are corrections to the 1980 census counts of the total population made after the tabulations for this report were completed. Any additional corrections made after this report is printed are available by writing to Data User Services Division, Customer Services (Corrections), Bureau of the Census, Washington, D.C. 20233.

The 1980 figures shown in this publication are subject to change pending the outcome of the various lawsuits dealing with the census counts.

	1980 population	
	As shown in the tables	Corrected
Bartow County:		
Cartersville division:		
Cartersville city (pt.)	9 508	9 247
Crisp County:		
Cordele division:		
Cordele city	10 914	11 184
Dougherty County:		
West Dougherty division:		
Albany city (pt.)	52 444	52 935
Gwinnett County:		
Buford division:		
Buford city (pt.)	6 463	6 344
Sugar Hill city	2 340	2 473
Lowndes County:		
Lake Park division:		
Dasher town	659	(1)
Walker County:		
Chattanooga Valley division:		
Rossville city (pt.)	73	175
Albany city (total)	74 059	74 550
Buford city (total)	6 697	6 578
Cartersville city (total)	9 508	9 247
Rossville city (total)	3 749	3 851

[1]Delete--never incorporated.

Table 1. Population of the State: Earliest Census to 1980

[For description of current and previous urban definitions, see appendix A. For meaning of symbols, see Introduction]

Urban and Rural	The State			Urban				Rural			Percent of total population	
	Total population	Change from preceding census		Places of 2,500 or more	Population	Change from preceding census		Population	Change from preceding census		Urban	Rural
		Number	Percent			Number	Percent		Number	Percent		
Current urban definition:												
1980 (Apr. 1)	5 463 105	875 175	19.1	188	3 409 081	641 007	23.2	2 054 024	232 523	12.8	62.4	37.6
1970 (Apr. 1)	4 587 930	644 814	16.4	147	2 768 074	587 838	27.0	1 821 501	58 621	3.3	60.3	39.7
1960 (Apr. 1)	3 943 116	498 538	14.5	124	2 180 236	620 789	39.8	1 762 880	-122 251	-6.5	55.3	44.7
1950 (Apr. 1)	3 444 578	320 855	10.3	106	1 559 447	...	...	1 885 131	...	...	45.3	54.7
Previous urban definition:												
1960 (Apr. 1)	3 943 116	498 538	14.5	120	1 963 012	536 806	37.6	1 980 104	-38 268	-1.9	49.8	50.2
1950 (Apr. 1)	3 444 578	320 855	10.3	103	1 426 206	352 398	32.8	2 018 372	-31 543	-1.5	41.4	58.6
1940 (Apr. 1)	3 123 723	215 217	7.4	78	1 073 808	178 316	19.9	2 049 915	36 901	1.8	34.4	65.6
1930 (Apr. 1)	2 908 506	12 674	0.4	64	895 492	167 633	23.0	2 013 014	-154 959	-7.1	30.8	69.2
1920 (Jan. 1)	2 895 832	286 711	11.0	59	727 859	189 209	35.1	2 167 973	97 502	4.7	25.1	74.9
1910 (Apr. 15)	2 609 121	392 790	17.7	45	538 650	192 268	55.5	2 070 471	200 522	10.7	20.6	79.4
1900 (June 1)	2 216 331	378 978	20.6	31	346 382	88 910	34.5	1 869 949	290 068	18.4	15.6	84.4
1890 (June 1)	1 837 353	295 173	19.1	22	257 472	112 382	77.5	1 579 881	182 791	13.1	14.0	86.0
1880 (June 1)	1 542 180	358 071	30.2	14	145 090	45 037	45.0	1 397 090	313 034	28.9	9.4	90.6
1870 (June 1)	1 184 109	126 823	12.0	10	100 053	24 587	32.6	1 084 056	102 236	10.4	8.4	91.6
1860 (June 1)	1 057 286	151 101	16.7	9	75 466	36 472	93.5	981 820	114 629	13.2	7.1	92.9
1850 (June 1)	906 185	214 793	31.1	5	38 994	14 336	58.1	867 191	200 457	30.1	4.3	95.7
1840 (June 1)	691 392	174 569	33.8	4	24 658	10 645	76.0	666 734	163 924	32.6	3.6	96.4
1830 (June 1)	516 823	175 834	51.6	2	14 013	6 490	86.3	502 810	169 344	50.8	2.7	97.3
1820 (Aug. 7)	340 989	88 556	35.1	1	7 523	2 308	44.3	333 466	86 248	34.9	2.2	97.8
1810 (Aug. 6)	252 433	89 747	55.2	1	5 215	69	1.3	247 218	89 678	56.9	2.1	97.9
1800 (Aug. 4)	162 686	80 138	97.1	1	5 146	5 146	...	157 540	74 992	90.8	3.2	96.8
1790 (Aug. 2)	82 548	...	...	–	–	...	...	82 548	...	...	–	100.0

NOTE: 1800 population includes that of areas now in Alabama and Mississippi. No population returned in 1790 for that part of Georgia now in Alabama and Mississippi.

Table 2. Land Area and Population: 1930 to 1980

[Counts relate to counties as defined at each census. For meaning of symbols, see Introduction]

Counties	1980 land area		Population								
			1980			Percent change					
	Square miles	Square kilometers	Number	Per square mile	Per square kilometer	1970 to 1980	1960 to 1970	1970	1960	1950	1940	1930
The State	58 056	150 365	5 463 105	94.1	36.3	19.1	16.4	[4] 587 930	3 943 116	3 444 578	3 123 723	2 908 506
Appling	510	1 321	15 565	30.5	11.8	22.3	-3.9	12 726	13 246	14 003	14 497	13 314
Atkinson	344	891	6 141	17.9	6.9	4.5	-5.0	5 879	6 188	7 362	7 093	6 894
Bacon	286	740	9 379	32.8	12.7	13.9	-1.5	8 233	8 359	8 940	8 096	7 055
Baker	347	899	3 808	11.0	4.2	-1.7	-14.7	3 875	4 543	5 952	7 344	7 818
Baldwin	258	667	34 686	134.4	52.0	1.3	0.5	34 240	34 064	29 706	24 190	22 878
Banks	234	606	8 702	37.2	14.4	27.4	5.2	6 833	6 497	6 935	8 733	9 703
Barrow	163	421	21 354	131.0	50.7	26.7	16.4	16 859	14 485	13 115	13 064	12 401
Bartow	456	1 181	40 760	89.4	34.5	23.8	16.4	[3]2 911	28 267	27 370	25 283	25 364
Ben Hill	254	657	16 000	63.0	24.4	21.5	-3.4	13 171	13 633	14 879	14 523	13 047
Berrien	456	1 180	13 525	29.7	11.5	17.0	-4.0	11 556	12 038	13 966	15 370	14 646
Bibb	253	655	150 256	593.9	229.4	4.8	1.5	[1]43 366	141 249	114 079	83 783	77 042
Bleckley	219	567	10 767	49.2	19.0	4.6	6.7	10 291	9 642	9 218	9 655	9 133
Brantley	444	1 151	8 701	19.6	7.6	46.5	0.8	5 940	5 891	6 387	6 871	6 895
Brooks	491	1 272	15 255	31.1	12.0	11.0	-10.1	[1]3 743	15 292	18 169	20 497	21 330
Bryan	441	1 143	10 175	23.1	8.9	55.6	5.0	6 539	6 226	5 965	6 288	5 952
Bulloch	678	1 756	35 785	52.8	20.4	13.3	30.2	31 585	24 263	24 740	26 010	26 509
Burke	833	2 157	19 349	23.2	9.0	6.0	-11.4	18 255	20 596	23 458	26 520	29 224
Butts	187	484	13 665	73.1	28.2	29.4	17.6	10 560	8 976	9 079	9 182	9 345
Calhoun	284	735	5 717	20.1	7.8	-13.5	-10.0	6 606	7 341	8 578	10 438	10 576
Camden	649	1 682	13 371	20.6	7.9	18.0	13.6	11 334	9 975	7 322	5 910	6 338
Candler	248	643	7 518	30.3	11.7	17.2	-3.9	6 412	6 672	8 063	9 103	8 991
Carroll	502	1 299	56 346	112.2	43.4	24.1	24.6	45 404	36 451	34 112	34 156	34 272
Catoosa	163	421	36 991	226.9	87.9	30.8	34.0	28 271	21 101	15 146	12 199	9 421
Charlton	780	2 019	7 343	9.4	3.6	29.3	6.9	5 680	5 313	4 821	5 256	4 381
Chatham	444	1 149	202 226	455.5	176.0	7.7	-0.3	[1]87 816	188 299	151 481	117 970	105 431
Chattahoochee	250	648	21 732	86.9	33.5	-15.8	98.4	25 813	13 011	12 149	15 138	8 894
Chattooga	314	812	21 856	69.6	26.9	6.4	2.9	20 541	19 954	21 197	18 532	15 407
Cherokee	424	1 098	51 699	121.9	47.1	66.5	35.0	31 059	23 001	20 750	20 126	20 003
Clarke	122	316	74 498	610.6	235.8	14.3	43.7	65 177	45 363	36 550	28 398	25 613
Clay	197	509	3 553	18.0	7.0	-2.3	-20.1	3 636	4 551	5 844	7 064	6 943
Clayton	148	383	150 357	1015.9	392.6	53.2	111.6	[1]98 126	46 365	22 872	11 655	10 260
Clinch	821	2 127	6 660	8.1	3.1	4.0	-2.1	6 405	6 545	6 007	6 437	7 015
Cobb	343	889	297 718	868.0	334.9	51.3	72.4	196 793	114 174	61 830	38 272	35 408
Coffee	602	1 559	26 894	44.7	17.3	17.8	4.0	22 828	21 953	23 961	21 541	19 739
Colquitt	556	1 441	35 376	63.6	24.5	9.5	-5.1	[3]2 298	34 048	33 999	33 012	30 622
Columbia	290	752	40 118	138.3	53.3	79.7	66.3	22 327	13 423	9 525	9 433	8 793
Cook	232	602	13 490	58.1	22.4	11.2	2.6	12 129	11 822	12 201	11 919	11 311
Coweta	444	1 151	39 268	88.4	34.1	21.5	11.8	32 310	28 893	27 786	26 972	25 127
Crawford	328	849	7 684	23.4	9.1	33.7	-1.2	5 748	5 816	6 080	7 128	7 020
Crisp	275	712	19 489	70.9	27.4	7.8	1.8	18 087	17 768	17 663	17 540	17 343
Dade	176	455	12 318	70.0	27.1	24.3	14.4	9 910	8 666	7 364	5 894	4 146
Dawson	210	544	4 774	22.7	8.8	31.2	1.4	3 639	3 590	3 712	4 479	3 502
Decatur	586	1 517	25 495	43.5	16.8	14.3	-11.5	22 310	25 203	23 620	22 234	23 622
De Kalb	270	699	483 024	1789.0	691.0	16.3	61.8	415 387	256 782	136 395	86 942	70 278
Dodge	504	1 305	16 955	33.6	13.0	8.3	-5.0	15 658	16 483	17 865	21 022	21 599
Dooly	397	1 028	10 826	27.3	10.5	4.1	-9.3	10 404	11 474	14 159	16 886	18 025
Dougherty	330	854	100 718	305.2	117.9	12.4	18.4	89 639	75 680	43 617	28 565	22 306
Douglas	203	525	54 573	268.8	103.9	90.4	71.2	28 659	16 741	12 173	10 053	9 461
Early	516	1 337	13 158	25.5	9.8	3.8	-3.6	12 682	13 151	17 413	18 679	18 273
Echols	420	1 089	2 297	5.5	2.1	19.4	2.6	1 924	1 876	2 494	2 964	2 744
Effingham	482	1 248	18 327	38.0	14.7	34.4	34.4	13 632	10 144	9 133	9 646	10 164
Elbert	367	950	18 758	51.1	19.7	8.7	-3.2	17 262	17 835	18 585	19 618	18 485
Emanuel	688	1 783	20 795	30.2	11.7	13.3	3.0	[1]8 357	17 815	19 789	23 517	24 101
Evans	186	483	8 428	45.3	17.4	15.6	4.9	7 290	6 952	6 653	7 401	7 102
Fannin	384	995	14 748	38.4	14.8	10.4	-1.9	13 357	13 620	15 192	14 752	12 969
Fayette	199	516	29 043	145.9	56.3	155.6	38.6	11 364	8 199	7 978	8 170	8 665
Floyd	519	1 343	79 800	153.8	59.4	8.2	6.7	73 742	69 130	62 899	56 141	48 667
Forsyth	226	586	27 958	123.7	47.7	65.2	39.1	16 928	12 170	11 005	11 322	10 624
Franklin	264	683	15 185	57.5	22.2	18.8	-3.7	12 784	13 274	14 446	15 612	15 902
Fulton	534	1 383	589 904	1104.7	426.5	-2.5	8.8	[6]05 210	556 326	473 572	392 886	318 587
Gilmer	427	1 107	11 110	26.0	10.0	24.1	0.4	8 956	8 922	9 963	9 001	7 344
Glascock	144	374	2 382	16.5	6.4	4.5	-14.7	2 280	2 672	3 579	4 547	4 388
Glynn	412	1 068	54 981	133.4	51.5	8.8	20.4	50 528	41 954	29 046	21 920	19 400
Gordon	355	919	30 070	84.7	32.7	27.6	22.6	23 570	19 228	18 922	18 445	16 846
Grady	459	1 189	19 845	43.2	16.7	11.3	-1.0	17 826	18 015	18 928	19 654	19 200
Greene	390	1 009	11 391	29.2	11.3	11.5	-8.8	10 212	11 193	12 843	13 709	12 616
Gwinnett	435	1 127	166 903	383.7	148.1	130.7	66.2	72 349	43 541	32 320	29 087	27 853
Habersham	278	721	25 020	90.0	34.7	20.9	14.2	20 691	18 116	16 553	14 771	12 748
Hall	379	982	75 649	199.6	77.0	27.3	19.4	59 405	49 739	40 113	34 822	30 313
Hancock	469	1 216	9 466	20.2	7.8	5.0	-9.6	9 019	9 979	11 052	12 764	13 070
Haralson	283	732	18 422	65.1	25.2	15.7	9.5	15 927	14 543	14 663	14 377	13 263
Harris	464	1 203	15 464	33.3	12.9	34.2	3.2	11 520	11 167	11 265	11 428	11 140
Hart	230	596	18 585	80.8	31.2	17.5	3.8	15 814	15 229	14 495	15 512	15 174
Heard	292	756	6 520	22.3	8.6	21.8	0.4	5 354	5 333	6 975	8 610	9 102
Henry	321	831	36 309	113.1	43.7	53.0	34.7	23 724	17 619	15 857	15 119	15 924
Houston	380	984	77 605	204.2	78.9	23.3	60.7	62 924	39 154	20 964	11 303	11 280
Irwin	362	938	8 988	24.8	9.6	11.8	-12.8	8 036	9 211	11 973	12 936	12 199
Jackson	342	886	25 343	74.1	28.6	20.1	14.0	21 093	18 499	18 997	20 089	21 609
Jasper	371	962	7 553	20.4	7.9	31.1	-6.1	5 760	6 135	7 473	8 772	8 594
Jeff Davis	335	868	11 473	34.2	13.2	21.7	5.7	9 425	8 914	9 299	8 841	8 118
Jefferson	529	1 371	18 403	34.8	13.4	7.2	-1.7	17 174	17 468	18 855	20 040	20 727
Jenkins	353	913	8 841	25.0	9.7	6.1	-8.9	8 332	9 148	10 264	11 843	12 908
Johnson	307	794	8 660	28.2	10.9	12.1	-4.0	7 727	8 048	9 893	12 953	12 681
Jones	394	1 021	16 579	42.1	16.2	35.1	44.9	[1]2 270	8 468	7 538	8 331	8 992
Lamar	186	481	12 215	65.7	25.4	14.3	4.4	10 688	10 240	10 242	10 091	9 745
Lanier	194	502	5 654	29.1	11.3	12.4	-1.3	5 031	5 097	5 151	5 632	5 190
Laurens	816	2 113	36 990	45.3	17.5	13.0	1.3	32 738	32 313	33 123	33 606	32 693
Lee	358	928	11 684	32.6	12.6	65.9	13.5	7 044	6 204	6 674	7 837	8 328
Liberty	517	1 338	37 583	72.7	28.1	113.9	21.3	17 569	14 487	8 444	8 595	8 153
Lincoln	196	507	6 716	34.3	13.2	13.9	-0.2	5 895	5 906	6 462	7 042	7 847
Long	402	1 042	4 524	11.3	4.3	20.8	-3.3	3 746	3 874	3 598	4 086	4 180

Table 2. **Land Area and Population: 1930 to 1980**—Con.

[Counts relate to counties as defined at each census. For meaning of symbols, see Introduction]

Counties	1980 land area		Population								
			1980			Percent change					
	Square miles	Square kilometers	Number	Per square mile	Per square kilometer	1970 to 1980	1960 to 1970	1970	1960	1950	1940	1930
Lowndes	507	1 313	67 972	134.1	51.8	23.3	11.9	55 112	49 270	35 211	31 860	29 994
Lumpkin	287	744	10 762	37.5	14.5	23.3	20.5	8 728	7 241	6 574	6 223	4 927
McDuffie	256	663	18 546	72.4	28.0	21.4	21.0	15 276	12 627	11 443	10 878	9 014
McIntosh	425	1 101	8 046	18.9	7.3	9.2	15.8	7 371	6 364	6 008	5 292	5 763
Macon	404	1 046	14 003	34.7	13.4	8.3	-1.8	12 933	13 170	14 213	15 947	16 643
Madison	285	739	17 747	62.3	24.0	31.3	20.2	13 517	11 246	12 238	13 431	14 921
Marion	366	948	5 297	14.5	5.6	3.9	-6.9	5 099	5 477	6 521	6 954	6 968
Meriwether	506	1 310	21 229	42.0	16.2	9.1	-1.5	19 461	19 756	21 055	22 055	22 437
Miller	284	735	7 038	24.8	9.6	9.6	-7.0	6 424	6 908	9 023	9 998	9 076
Mitchell	512	1 327	21 114	41.2	15.9	11.4	-3.5	18 956	19 652	22 528	23 261	23 620
Monroe	397	1 028	14 610	36.8	14.2	32.9	4.7	10 991	10 495	10 523	10 749	11 606
Montgomery	244	632	7 011	28.7	11.1	15.0	-2.9	6 099	6 284	7 901	9 668	10 020
Morgan	349	904	11 572	33.2	12.8	16.8	-3.7	9 904	10 280	11 899	12 713	12 488
Murray	345	893	19 685	57.1	22.0	51.6	24.3	12 986	10 447	10 676	11 137	9 215
Muscogee	218	564	170 108	780.3	301.6	1.6	5.5	167 377	158 623	118 028	75 494	57 558
Newton	277	718	34 489	124.5	48.0	31.2	25.2	26 282	20 999	20 185	18 576	17 290
Oconee	186	483	12 427	66.8	25.7	57.0	25.6	7 915	6 304	7 009	7 576	8 082
Oglethorpe	442	1 144	8 929	20.2	7.8	17.5	-4.1	7 598	7 926	9 958	12 430	12 927
Paulding	312	809	26 110	83.7	32.3	49.0	33.7	17 520	13 101	11 752	12 832	12 327
Peach	151	392	19 151	126.8	48.9	19.8	15.5	15 990	13 846	11 705	10 378	10 268
Pickens	232	601	11 652	50.2	19.4	21.1	8.1	9 620	8 903	8 855	9 136	9 687
Pierce	344	891	11 897	34.6	13.4	28.2	-4.1	9 281	9 678	11 112	11 800	12 522
Pike	219	568	8 937	40.8	15.7	22.2	2.5	7 316	7 138	8 459	10 375	10 853
Polk	312	807	32 386	103.8	40.1	9.2	5.9	29 656	28 015	30 976	28 467	25 141
Pulaski	249	646	8 950	35.9	13.9	11.0	-1.7	8 066	8 204	8 808	9 829	9 005
Putnam	344	890	10 295	29.9	11.6	22.6	7.6	8 394	7 798	7 731	8 514	8 367
Quitman	146	378	2 357	16.1	6.2	8.1	-10.4	2 180	2 432	3 015	3 435	3 820
Rabun	370	959	10 466	28.3	10.9	25.7	11.7	8 327	7 456	7 424	7 821	6 331
Randolph	431	1 115	9 599	22.3	8.6	9.9	-21.2	8 734	11 078	13 804	16 609	17 174
Richmond	326	844	181 629	557.1	215.2	11.8	19.8	162 437	135 601	108 876	81 863	72 990
Rockdale	132	342	36 747	278.4	107.4	102.4	71.7	18 152	10 572	8 464	7 724	7 247
Schley	169	438	3 433	20.3	7.8	10.8	-4.9	3 097	3 256	4 036	5 033	5 347
Screven	655	1 696	14 043	21.4	8.3	11.5	-15.6	12 591	14 919	18 000	20 353	20 503
Seminole	225	584	9 057	40.3	15.5	28.3	3.8	7 059	6 802	7 904	8 492	7 389
Spalding	199	516	47 899	240.7	92.8	21.2	11.6	39 514	35 404	31 045	28 427	23 495
Stephens	177	459	21 763	123.0	47.4	7.0	10.5	20 331	18 391	16 647	12 972	11 740
Stewart	452	1 171	5 896	13.0	5.0	-9.4	-11.7	6 511	7 371	9 194	10 603	11 114
Sumter	488	1 265	29 360	60.2	23.2	9.0	9.2	26 931	24 652	24 208	24 502	26 800
Talbot	395	1 022	6 536	16.5	6.4	-1.3	-7.0	6 625	7 127	7 687	8 141	8 458
Taliaferro	196	507	2 032	10.4	4.0	-16.1	-28.1	2 423	3 370	4 515	6 278	6 172
Tattnall	484	1 253	18 134	37.5	14.5	9.5	4.5	16 557	15 837	15 939	16 243	15 411
Taylor	382	989	7 902	20.7	8.0	0.5	-5.4	7 865	8 311	9 113	10 768	10 617
Telfair	444	1 150	11 445	25.8	10.0	0.4	-2.7	11 394	11 715	13 221	15 145	14 997
Terrell	337	873	12 017	35.7	13.8	5.3	-10.4	11 416	12 742	14 314	16 675	18 290
Thomas	551	1 426	38 098	69.1	26.7	10.2	0.7	34 562	34 319	33 932	31 289	32 612
Tift	268	695	32 862	122.6	47.3	20.4	16.2	27 288	23 487	22 645	18 599	16 068
Toombs	371	961	22 592	60.9	23.5	18.0	13.7	19 151	16 837	17 382	16 952	17 165
Towns	165	427	5 638	34.2	13.2	23.5	0.6	4 565	4 538	4 803	4 925	4 346
Treutlen	202	523	6 087	30.1	11.6	7.8	-3.9	5 647	5 874	6 522	7 632	7 488
Troup	415	1 074	50 003	120.5	46.6	12.5	-5.8	44 466	47 189	49 841	43 879	36 752
Turner	289	749	9 510	32.9	12.7	8.2	4.2	8 790	8 439	10 479	10 846	11 196
Twiggs	362	937	9 354	25.8	10.0	13.8	3.6	8 222	7 935	8 308	9 117	8 372
Union	320	829	9 390	29.3	11.3	37.9	4.6	6 811	6 510	7 318	7 680	6 340
Upson	326	844	25 998	79.7	30.8	10.6	-1.2	23 505	23 800	25 078	25 064	19 509
Walker	446	1 155	56 470	126.6	48.9	11.4	12.0	50 691	45 264	38 198	31 024	26 206
Walton	330	855	31 211	94.6	36.5	33.4	14.3	23 404	20 481	20 230	20 777	21 118
Ware	907	2 349	37 180	41.0	15.8	10.9	-2.0	33 525	34 219	30 289	27 929	26 558
Warren	286	740	6 583	23.0	8.9	-1.3	-9.4	6 669	7 360	8 779	10 236	11 181
Washington	683	1 770	18 842	27.6	10.6	7.8	-7.5	17 480	18 903	21 012	24 230	25 030
Wayne	647	1 675	20 750	32.1	12.4	16.2	-0.4	17 858	17 921	14 248	13 122	12 647
Webster	210	544	2 341	11.1	4.3	-0.9	-27.3	2 362	3 247	4 081	4 726	5 032
Wheeler	299	775	5 155	17.2	6.7	12.2	-14.0	4 596	5 342	6 712	8 535	9 149
White	242	627	10 120	41.8	16.1	30.7	11.6	7 742	6 935	5 951	6 417	6 056
Whitfield	291	753	65 789	226.1	87.4	19.4	30.9	55 108	42 109	34 432	26 105	20 808
Wilcox	382	989	7 682	20.1	7.8	9.8	-11.5	6 998	7 905	10 167	12 755	13 439
Wilkes	470	1 218	10 951	23.3	9.0	7.5	-7.1	10 184	10 961	12 388	15 084	15 944
Wilkinson	451	1 169	10 368	23.0	8.9	10.4	1.5	9 393	9 250	9 781	11 025	10 844
Worth	575	1 489	18 064	31.4	12.1	22.3	-11.5	14 770	16 682	19 357	21 374	21 094

Table 3. **Population of Counties by Urban and Rural Residence: 1980 and 1970**

[Counts relate to counties as defined at each census. For meaning of symbols, see introduction]

Counties	Urban						Rural					
	1980						1980					
	Total	Percent of total population	Inside urbanized areas	Outside urbanized areas	1970	Percent change, 1970 to 1980	Total	Places of 1,000 to 2,500	Places of less than 1,000	Other rural	1970	Percent change, 1970 to 1980
The State	3 409 081	62.4	2 603 246	805 835	2 768 074	23.2	2 054 024	171 343	123 793	1 758 888	1 821 501	12.8
Appling	3 586	23.0	–	3 586	3 503	2.4	11 979	–	368	11 611	9 223	29.9
Atkinson	–	–	–	–	–	–	6 141	2 993	–	3 148	5 879	4.5
Bacon	3 819	40.7	–	3 819	3 756	1.7	5 560	–	–	5 560	4 477	24.2
Baker	–	–	–	–	–	–	3 808	–	711	3 097	3 875	–1.7
Baldwin	21 153	61.0	–	21 153	25 648	–17.5	13 533	–	–	13 533	8 592	57.5
Banks	–	–	–	–	–	–	8 702	325	1 403	6 974	6 833	27.4
Barrow	6 705	31.4	–	6 705	6 605	1.5	14 649	1 101	1 590	11 958	10 254	42.9
Bartow	9 508	23.3	–	9 508	9 929	–4.2	31 252	2 849	1 933	26 470	22 734	37.5
Ben Hill	10 187	63.7	–	10 187	8 015	27.1	5 813	–	–	5 813	5 156	12.7
Berrien	4 831	35.7	–	4 831	4 323	11.8	8 694	–	2 003	6 691	7 233	20.2
Bibb	127 930	85.1	127 930	–	126 154	1.4	22 326	–	–	22 326	17 264	29.3
Bleckley	5 121	47.6	–	5 121	5 161	–0.8	5 646	–	–	5 646	5 130	10.1
Brantley	–	–	–	–	–	–	8 701	–	1 465	7 236	5 940	46.5
Brooks	5 188	34.0	–	5 188	4 818	7.7	10 067	–	1 333	8 734	8 921	12.8
Bryan	–	–	–	–	–	–	10 175	2 577	–	7 598	6 539	55.6
Bulloch	14 866	41.5	–	14 866	14 616	1.7	20 919	1 035	694	19 190	16 969	23.3
Burke	5 760	29.8	–	5 760	5 530	4.2	13 589	1 180	897	11 512	12 725	6.8
Butts	4 133	30.2	–	4 133	3 778	9.4	9 532	–	818	8 714	6 782	40.5
Calhoun	–	–	–	–	–	–	5 717	2 263	1 147	2 307	6 606	–13.5
Camden	3 596	26.9	–	3 596	3 408	5.5	9 775	2 008	910	6 857	7 926	23.3
Candler	3 531	47.0	–	3 531	2 912	21.3	3 987	–	257	3 730	3 500	13.9
Carroll	17 491	31.0	–	17 491	17 369	0.7	38 855	3 263	1 449	34 143	28 035	38.6
Catoosa	18 262	49.4	18 262	–	13 169	38.7	18 729	1 882	–	16 847	15 102	24.0
Charlton	–	–	–	–	–	–	7 343	2 243	683	4 417	5 680	29.3
Chatham	189 331	93.6	186 546	2 785	167 037	13.3	12 895	3 504	–	9 391	20 730	–37.8
Chattahoochee	15 074	69.4	15 074	–	18 787	–19.8	6 658	1 218	–	5 440	7 026	–5.2
Chattooga	4 878	22.3	–	4 878	5 043	–3.3	16 978	1 732	1 093	14 153	15 498	9.5
Cherokee	15 169	29.3	11 568	3 601	3 654	315.1	36 530	–	1 905	34 625	27 405	33.3
Clarke	62 511	83.9	62 511	–	44 342	41.0	11 987	–	105	11 882	20 835	–42.5
Clay	–	–	–	–	–	–	3 553	1 260	132	2 161	3 636	–2.3
Clayton	141 020	93.8	141 020	–	79 716	76.9	9 337	–	205	9 132	18 327	–49.1
Clinch	3 112	46.7	–	3 112	3 025	2.9	3 548	–	473	3 075	3 380	5.0
Cobb	271 317	91.1	267 669	3 648	145 558	86.4	26 401	–	–	26 401	51 235	–48.5
Coffee	10 980	40.8	–	10 980	10 195	7.7	15 914	2 231	360	13 323	12 633	26.0
Colquitt	15 708	44.4	–	15 708	14 302	9.8	19 668	1 062	2 016	16 590	17 898	9.9
Columbia	23 756	59.2	23 756	–	3 169	649.6	16 362	1 485	–	14 877	19 158	–14.6
Cook	5 592	41.5	–	5 592	4 972	12.5	7 898	1 353	1 245	5 300	7 157	10.4
Coweta	11 449	29.2	–	11 449	11 205	2.2	27 819	2 750	1 853	23 216	21 105	31.8
Crawford	–	–	–	–	–	–	7 684	–	859	6 825	5 748	33.7
Crisp	10 914	56.0	–	10 914	10 733	1.7	8 575	–	376	8 199	7 354	16.6
Dade	–	–	–	–	–	–	12 318	1 636	–	10 682	9 910	24.3
Dawson	–	–	–	–	–	–	4 774	–	342	4 432	3 639	31.2
Decatur	10 553	41.4	–	10 553	10 887	–3.1	14 942	–	1 304	13 638	11 423	30.8
De Kalb	470 874	97.5	470 874	–	389 303	21.0	12 150	–	–	12 150	26 084	–53.4
Dodge	5 330	31.4	–	5 330	5 416	–1.6	11 625	637	1 477	9 511	10 242	13.5
Dooly	2 886	26.7	–	2 886	–	...	7 940	1 566	1 200	5 174	10 404	–23.7
Dougherty	87 220	86.6	87 220	–	76 512	14.0	13 498	–	–	13 498	13 127	2.8
Douglas	37 316	68.4	37 285	31	9 533	291.4	17 257	–	–	17 257	19 126	–9.8
Early	5 880	44.7	–	5 880	5 267	11.6	7 278	437	597	6 244	7 415	–1.8
Echols	–	–	–	–	–	–	2 297	–	–	2 297	1 924	19.4
Effingham	–	–	–	–	–	–	18 327	3 063	1 136	14 128	13 632	34.4
Elbert	5 686	30.3	–	5 686	6 438	–11.7	13 072	–	890	12 182	10 824	20.8
Emanuel	7 602	36.6	–	7 602	7 325	3.8	13 193	1 402	1 764	10 027	10 864	21.4
Evans	2 694	32.0	–	2 694	2 669	0.9	5 734	–	1 227	4 507	4 621	24.1
Fannin	–	–	–	–	–	–	14 748	2 595	393	11 760	13 357	10.4
Fayette	10 292	35.4	1 148	9 144	–	...	18 751	1 038	298	17 415	11 364	65.0
Floyd	51 082	64.0	51 082	–	36 490	40.0	28 718	2 040	883	25 795	37 252	–22.9
Forsyth	–	–	–	–	–	–	27 958	2 094	–	25 864	16 928	65.2
Franklin	–	–	–	–	–	–	15 185	3 791	1 898	9 496	12 784	18.8
Fulton	565 268	95.8	562 140	3 128	566 393	–0.2	24 636	1 941	–	22 695	41 199	–40.2
Gilmer	–	–	–	–	–	–	11 110	1 507	469	9 134	8 956	24.1
Glascock	–	–	–	–	–	–	2 382	–	997	1 385	2 280	4.5
Glynn	30 360	55.2	–	30 360	33 498	–9.4	24 621	–	–	24 621	17 030	44.6
Gordon	5 563	18.5	–	5 563	4 748	17.2	24 507	615	1 444	22 448	18 822	30.2
Grady	8 777	44.2	–	8 777	8 061	8.9	11 068	–	507	10 561	9 765	13.3
Greene	2 985	26.2	–	2 985	2 583	15.6	8 406	1 750	1 132	5 524	7 629	10.2
Gwinnett	116 609	69.9	106 965	9 644	19 132	509.5	50 294	5 160	1 171	43 963	53 217	–5.5
Habersham	3 203	12.8	–	3 203	3 014	6.3	21 817	3 233	1 216	17 368	17 677	23.4
Hall	18 058	23.9	–	18 058	15 554	16.1	57 591	1 281	2 665	53 645	43 851	31.3
Hancock	–	–	–	–	–	–	9 466	1 754	–	7 712	9 019	5.0
Haralson	6 589	35.8	–	6 589	6 368	3.5	11 833	1 019	471	10 343	9 559	23.8
Harris	982	6.4	–	982	713	37.7	14 482	–	2 795	11 687	10 807	34.0
Hart	4 855	26.1	–	4 855	4 865	–0.2	13 730	633	386	12 711	10 949	25.4
Heard	–	–	–	–	–	–	6 520	–	1 186	5 334	5 354	21.8
Henry	6 233	17.2	3 455	2 778	2 675	133.0	30 076	5 059	–	25 017	21 049	42.9
Houston	64 376	83.0	54 923	9 453	41 262	56.0	13 229	–	–	13 229	21 662	–38.9
Irwin	3 436	38.2	–	3 436	3 185	7.9	5 552	–	–	5 552	4 851	14.5
Jackson	4 092	16.1	–	4 092	3 702	10.5	21 251	1 820	2 395	17 036	17 391	22.2
Jasper	–	–	–	–	–	–	7 553	2 382	159	5 012	5 760	31.1
Jeff Davis	4 249	37.0	–	4 249	4 065	4.5	7 224	–	286	6 938	5 360	34.8
Jefferson	2 823	15.3	–	2 823	2 691	4.9	15 580	4 853	993	9 734	14 483	7.6
Jenkins	3 988	45.1	–	3 988	3 713	7.4	4 853	–	–	4 853	4 619	5.1
Johnson	2 526	29.2	–	2 526	–	...	6 134	–	845	5 289	7 727	–20.6
Jones	2 941	17.7	2 941	–	1 911	53.9	13 638	2 145	–	11 493	10 307	32.3
Lamar	4 887	40.0	–	4 887	4 935	–1.0	7 328	–	459	6 869	5 753	27.4
Lanier	2 647	46.8	–	2 647	2 569	3.0	3 007	–	–	3 007	2 462	22.1
Laurens	18 999	51.4	–	18 999	15 143	25.5	17 991	–	1 816	16 175	17 595	2.3
Lee	1 496	12.8	1 496	–	–	...	10 188	1 301	867	8 020	7 044	44.6
Liberty	26 340	70.1	–	26 340	8 582	206.9	11 243	–	2 896	8 347	8 987	25.1
Lincoln	–	–	–	–	–	–	6 716	1 406	–	5 310	5 895	13.9
Long	–	–	–	–	–	–	4 524	1 286	–	3 238	3 746	20.8

Table 3. **Population of Counties by Urban and Rural Residence: 1980 and 1970**—Con.

[Counts relate to counties as defined at each census. For meaning of symbols, see Introduction]

Counties	Urban						Rural					
	1980						1980					
	Total	Percent of total population	Inside urbanized areas	Outside urbanized areas	1970	Percent change, 1970 to 1980	Total	Places of 1,000 to 2,500	Places of less than 1,000	Other rural	1970	Percent change, 1970 to 1980
Lowndes	37 596	55.3	–	37 596	32 303	16.4	30 376	2 831	1 778	25 767	22 809	33.2
Lumpkin	2 844	26.4	–	2 844	2 658	7.0	7 918	–	–	7 918	6 070	30.4
McDuffie	7 001	37.7	–	7 001	6 503	7.7	11 545	–	539	11 006	8 773	31.6
McIntosh	–	–	–	–	–	–	8 046	1 731	–	6 315	7 371	9.2
Macon	4 830	34.5	–	4 830	4 125	17.1	9 173	2 845	619	5 709	8 808	4.1
Madison	–	–	–	–	–	–	17 747	4	2 548	15 195	13 517	31.3
Marion	–	–	–	–	–	–	5 297	1 544	–	3 753	5 099	3.9
Meriwether	4 626	21.8	–	4 626	4 636	-0.2	16 603	2 951	2 266	11 386	14 825	12.0
Miller	–	–	–	–	–	–	7 038	2 065	–	4 973	6 397	10.0
Mitchell	9 720	46.0	–	9 720	9 526	2.0	11 394	64	1 221	10 109	9 430	20.8
Monroe	4 624	31.6	–	4 624	3 736	23.8	9 986	–	281	9 705	7 255	37.6
Montgomery	2	–	–	2	6	-66.7	7 009	1 737	1 633	3 639	6 093	15.0
Morgan	2 954	25.5	–	2 954	2 890	2.2	8 618	–	1 270	7 348	7 014	22.9
Murray	–	–	–	–	2 706	-100.0	19 685	2 790	547	16 348	10 280	91.5
Muscogee	167 498	98.5	167 498	–	164 548	1.8	2 610	–	–	2 610	2 829	-7.7
Newton	10 586	30.7	–	10 586	10 267	3.1	23 903	3 201	822	19 880	16 015	49.3
Oconee	385	3.1	385	–	–	...	12 042	1 240	1 142	9 660	7 915	52.1
Oglethorpe	–	–	–	–	–	–	8 929	–	1 168	7 761	7 598	17.5
Paulding	2 508	9.6	–	2 508	–	...	23 602	1 030	90	22 482	17 520	34.7
Peach	9 000	47.0	–	9 000	9 251	-2.7	10 151	1 661	–	8 490	6 739	50.6
Pickens	–	–	–	–	–	–	11 652	1 556	506	9 590	9 620	21.1
Pierce	3 222	27.1	–	3 222	2 624	22.8	8 675	–	763	7 912	6 657	30.3
Pike	–	–	–	–	–	–	8 937	–	2 244	6 693	7 316	22.2
Polk	12 264	37.9	–	12 264	13 110	-6.5	20 122	–	1 394	18 728	16 546	21.6
Pulaski	4 372	48.8	–	4 372	4 077	7.2	4 578	–	101	4 477	3 989	14.8
Putnam	4 833	46.9	–	4 833	4 125	17.2	5 462	–	–	5 462	4 269	27.9
Quitman	–	–	–	–	–	–	2 357	–	935	1 422	2 180	8.1
Rabun	–	–	–	–	–	–	10 466	1 838	1 375	7 253	8 327	25.7
Randolph	4 340	45.2	–	4 340	3 972	9.3	5 259	1 254	302	3 703	4 762	10.4
Richmond	166 061	91.4	166 061	–	142 359	16.6	15 568	1 452	365	13 751	20 078	-22.5
Rockdale	11 233	30.6	11 233	–	4 890	129.7	25 514	1 576	–	23 938	13 262	92.4
Schley	–	–	–	–	–	–	3 433	1 684	–	1 749	3 097	10.8
Screven	3 352	23.9	–	3 352	3 199	4.8	10 691	–	1 379	9 312	9 392	13.8
Seminole	3 320	36.7	–	3 320	2 907	14.2	5 737	–	367	5 370	4 152	38.2
Spalding	24 459	51.1	–	24 459	22 734	7.6	23 440	1 570	500	21 370	16 780	39.7
Stephens	9 104	41.8	–	9 104	6 971	30.6	12 659	–	505	12 154	13 360	-5.2
Stewart	–	–	–	–	–	–	5 896	3 137	169	2 590	6 511	-9.4
Sumter	16 120	54.9	–	16 120	16 091	0.2	13 240	–	1 636	11 604	10 840	22.1
Talbot	170	2.6	–	170	143	18.9	6 366	1 140	1 150	4 076	6 482	-1.8
Taliaferro	–	–	–	–	–	–	2 032	–	734	1 298	2 423	-16.1
Tattnall	4 144	22.9	–	4 144	2 965	39.8	13 990	2 296	1 249	10 445	13 592	2.9
Taylor	–	–	–	–	–	–	7 902	3 257	–	4 645	7 865	0.5
Telfair	3 409	29.8	–	3 409	3 151	8.2	8 036	3 294	402	4 340	8 230	-2.4
Terrell	5 699	47.4	–	5 699	5 383	5.9	6 318	–	1 153	5 165	6 033	4.7
Thomas	18 463	48.5	–	18 463	18 155	1.7	19 635	2 591	2 149	14 895	16 360	20.0
Tift	13 749	41.8	–	13 749	12 179	12.9	19 113	4 392	1 606	13 115	15 109	26.5
Toombs	14 594	64.6	–	14 594	13 240	10.2	7 998	–	167	7 831	5 911	35.3
Towns	–	–	–	–	–	–	5 638	–	1 178	4 460	4 565	23.5
Treutlen	2 981	49.0	–	2 981	2 596	14.8	3 106	–	–	3 106	3 051	1.8
Troup	30 878	61.8	–	30 878	29 895	3.3	19 125	1 117	168	17 840	14 571	31.3
Turner	4 766	50.1	–	4 766	4 209	13.2	4 744	–	746	3 998	4 581	3.6
Twiggs	–	–	–	–	–	–	9 354	1 473	321	7 560	8 222	13.8
Union	–	–	–	–	–	–	9 390	–	530	8 860	6 811	37.9
Upson	12 298	47.3	–	12 298	10 024	22.7	13 700	1 755	468	11 477	13 481	1.6
Walker	30 721	54.4	24 204	6 517	21 822	40.8	25 749	–	417	25 332	28 869	-10.8
Walton	11 445	36.7	–	11 445	8 071	41.8	19 766	1 624	875	17 267	15 333	28.9
Ware	22 951	61.7	–	22 951	22 011	4.3	14 229	1 658	–	12 571	11 514	23.6
Warren	–	–	–	–	–	–	6 583	2 172	589	3 822	6 669	-1.3
Washington	6 137	32.6	–	6 137	5 546	10.7	12 705	1 709	1 469	9 527	11 934	6.5
Wayne	9 418	45.4	–	9 418	9 091	3.6	11 332	–	1 273	10 059	8 767	29.3
Webster	–	–	–	–	–	–	2 341	–	538	1 803	2 362	-0.9
Wheeler	–	–	–	–	–	–	5 155	–	1 843	3 312	4 596	12.2
White	–	–	–	–	–	–	10 120	1 578	265	8 277	7 742	30.7
Whitfield	20 939	31.8	–	20 939	18 872	11.0	44 850	142	1 625	43 083	36 236	23.8
Wilcox	–	–	–	–	–	–	7 682	1 626	2 142	3 914	6 998	9.8
Wilkes	4 662	42.6	–	4 662	4 094	13.9	6 289	–	910	5 379	6 090	3.3
Wilkinson	2 768	26.7	–	2 768	2 553	8.4	7 600	–	2 882	4 718	6 840	11.1
Worth	5 860	32.4	–	5 860	4 226	38.7	12 204	–	1 632	10 572	10 544	15.7

Table 4. Population of County Subdivisions: 1960 to 1980

[Total population of a place in two or more county subdivisions appears in table 5. Counts relate to county subdivisions and places as defined at each census. For meaning of symbols, see Introduction]

County Subdivisions	1980	1970	1960
The State	5 463 105	'4 587 930	3 943 116
Appling County[1]	15 565	12 726	13 246
Altamaha River division	2 152	1 583	1 665
Baxley division	8 626	6 650	6 753
Baxley city[1]	3 586	3 503	4 268
Satilla Creek division	2 965	2 725	2 879
Surrency–Thornton division	1 822	1 768	1 949
Surrency town	368	352	312
Atkinson County	6 141	5 879	6 188
Axson division	974	861	1 055
Pearson division	3 494	3 410	3 442
Pearson city	1 827	1 700	1 615
Willacoochee division	1 673	1 608	1 691
Willacoochee town	1 166	1 120	1 061
Bacon County[2]	9 379	8 233	8 359
Alma division	6 948	...	...
Alma city[2]	3 819	3 756	3 515
Rockingham division	2 431	...	...
Baker County	3 808	3 875	4 543
Milford division	1 534	1 724	2 053
Newton division	2 274	2 151	2 490
Newton city	711	624	529
Baldwin County[3]	34 686	34 240	34 064
Coopers division	4 192	...	...
Milledgeville–Midway–Hardwick division	27 619	...	...
Midway–Hardwick (CDP)	8 977	14 047	16 909
Milledgeville city (pt.)[3]	12 176	(NA)	(NA)
Union Point division	2 875	1 756	1 565
Milledgeville city (pt.)[3]	–	(NA)	(NA)
Banks County	8 702	6 833	6 497
Baldwin division	2 749	2 038	1 922
Alto town (pt.)	162	125	96
Baldwin town (pt.)	325	264	195
Davis Academy division	1 322	984	1 035
Homer division	2 628	2 213	2 116
Homer town	734	365	612
Maysville division	2 003	1 598	1 424
Gillsville town (pt.)	35	27	31
Lula city (pt.)	104	103	61
Maysville town (pt.)	368	305	344
Barrow County[4]	21 354	16 859	14 485
Auburn division	4 030	...	...
Auburn town[4]	692	361	374
Carl town	239	234	204
Bethlehem division	2 298	1 697	1 352
Bethlehem town	281	304	297
Statham division	3 869	2 790	2 376
Statham city	1 101	817	711
Winder division	11 157	...	...
Russell city	378	378	163
Winder city[4]	6 705	6 605	5 555
Bartow County[5]	40 760	'32 911	28 267
Adairsville division	5 215	4 061	3 274
Adairsville city	1 739	1 676	1 026
Cartersville division	23 085	...	...
Cartersville city (pt.)[5]	9 508	'10 138	8 668
Euharlee town (pt.)[5]	348	...	...
Emerson division	4 626	...	...
Emerson city[5]	1 110	813	666
Euharlee–Taylorsville division	1 880	1 734	2 089
Euharlee town (pt.)[5]	129	...	...
Taylorsville town (pt.)	222	212	199
Kingston division	2 470	1 737	1 809
Kingston city	733	714	695
White–Pine Log division	3 484	2 930	2 950
Cartersville city (pt.)[5]	–	...	...
White town	501	462	439
Ben Hill County[6]	16 000	13 171	13 633
Fitzgerald division	14 791	...	...
Fitzgerald city (pt.)[6]	10 187	'8 187	8 781
Little House Creek division	1 209	...	...
Berrien County[7]	13 525	11 556	12 038
Alapaha division	1 629	1 441	1 626
Alapaha town[7]	771	633	631
Enigma division	2 132	1 877	1 956
Enigma town	574	505	525
Nashville division	7 951	6 732	6 726
Nashville city[7]	4 831	4 323	4 070
Ray City division	1 813	1 506	1 730
Ray City city[7]	658	617	713
Bibb County[8]	150 256	'143 366	141 249
Lizella division	8 510	4 209	3 113
Macon city (pt.)[8]	1	...	...
Macon division	126 381	...	...
Macon city (pt.)[8]	116 500	'122 371	69 764
Payne city[8]	196	236	346
Rutland division	8 469	5 707	5 133
Swift Creek division	6 896	...	...
Bleckley County[9]	10 767	10 291	9 642
Cochran division	9 719	9 030	8 158
Cochran city[9]	5 121	5 161	4 714
Salem division	1 048	1 261	1 484
Allentown town (pt.)	–	–	...
Brantley County	8 701	5 940	5 891
Hoboken division	3 191	1 916	1 896
Hoboken city	514	424	552
Nahunta division	3 592	2 962	2 991
Nahunta city	951	974	952
Waynesville division	1 918	1 062	1 004
Brooks County[10]	15 255	'13 743	15 292
Barney division	854	808	998
Barney town[10]	146	...	...
Barwick–Pavo division	1 818	'1 734	2 214
Barwick town (pt.)	141	'163	188
Pavo city (pt.)	316	278	265
Dixie division	1 802	1 677	1 905
Dixie town[10]	259	...	...
Empress division	1 038	889	959
Morven division	2 405	1 925	2 056
Morven city	471	449	476
Quitman division	7 338	6 710	7 160
Quitman city[10]	5 188	4 818	5 071
Bryan County[11]	10 175	6 539	6 226
Fort Stewart division	–	–	–
Pembroke division	6 371	4 654	4 226
Pembroke city	1 400	1 361	1 450
Richmond Hill division	3 804	'1 885	2 000
Richmond Hill city[11]	1 177	826	...
Bulloch County[12]	35 785	31 585	24 263
Brooklet division	3 559	3 587	2 937
Brooklet town[12]	1 035	683	557
Nevils–Stilson division	2 790	2 587	2 556
Portal division	3 091	2 603	2 821
Portal town	694	643	494
Register division	1 538	1 622	1 676
Statesboro division	24 807	...	...
Statesboro city	14 866	14 616	8 356
Burke County[13]	19 349	18 255	20 596
Girard division	1 109	1 095	1 303
Girard town	225	241	248
Greens Cut division	3 005	2 090	2 000
Keysville division	1 520	1 244	1 334
Blythe town (pt.)	2	3	2
Midville division	1 883	1 974	2 590
Midville city	670	665	676
Sardis division	1 983	2 047	2 349
Sardis town[13]	1 180	643	829
Vidette division	1 287	1 427	1 783
Waynesboro division	8 562	...	...
Waynesboro city[13]	5 760	5 530	5 359
Butts County[14]	13 665	10 560	8 976
Flovilla division	1 837	...	...
Flovilla city[14]	458	289	284
Jackson division	6 325	...	...
Jackson city[14]	4 133	3 778	2 545
Jenkinsburg division	1 607	...	...
Jenkinsburg town[14]	360	382	233
Towaliga division	2 313	1 159	895
Worthville division	1 583	...	...
Calhoun County[15]	5 717	6 606	7 341
Arlington division	1 448	1 685	1 704
Arlington city (pt.)	1 135	1 299	1 152
Edison division	1 823	2 178	2 430
Edison city	1 128	1 210	1 232
Leary division	1 252	1 486	1 639
Leary city	783	907	848
Morgan division	1 194	1 257	1 568
Morgan city	364	280	293
Camden County[16]	13 371	11 334	9 975
Kingsland division	4 166	3 154	2 485
Kingsland city	2 008	1 831	1 536
St. Marys division	5 208	4 373	3 833
St. Marys city[16]	3 596	3 408	3 272
Woodbine division	3 997	3 807	3 657
Woodbine city	910	1 002	845
Candler County[17]	7 518	6 412	6 672
Aline division	1 034	957	1 122
Metter division	5 025	4 211	4 297
Metter city[17]	3 531	2 912	2 362
Pulaski division	1 459	1 244	1 253
Pulaski town	257	230	155
Carroll County[18]	56 346	45 404	36 451
Bowdon division	7 948	7 180	6 130
Bowdon city[18]	1 743	1 753	1 548
Carrollton division	28 672	...	...
Carrollton city[18]	14 078	13 520	10 973
Mount Zion division	4 068	2 786	2 190
Bremen city (pt.)[18]	24	12	...
Mount Zion city[18]	445	264	211
Roopville division	2 243	1 676	1 690
Roopville town[18]	229	221	203
Temple division	3 891	...	...
Temple city[18]	1 520	° 864	788
Villa Rica division	7 449	...	...
Villa Rica city (pt.)[18]	3 389	3 837	3 301
Whitesburg division	2 075	1 758	1 664
Whitesburg town	775	720	366

See footnotes at end of table.

Table 4. **Population of County Subdivisions: 1960 to 1980**—Con.

[Total population of a place in two or more county subdivisions appears in table 5. Counts relate to county subdivisions and places as defined at each census. For meaning of symbols, see Introduction]

County Subdivisions	1980	1970	1960
Catoosa County[19]	36 991	28 271	21 101
Boynton Ridge division	7 664	...	...
Graysville town (pt.)	137	80	138
Catoosa Springs division	3 909	2 702	2 304
Ringgold city (pt.)[19]	102	...	...
Fort Oglethorpe–Lakeview division	15 237	...	...
Fort Oglethorpe city (pt.)[19]	5 287	3 810	2 192
Lakeview (CDP) (pt.)	4 422	...	...
Ringgold division	10 181	...	...
Graysville town (pt.)	56	...	...
Ringgold city (pt.)[19]	1 780	1 381	1 311
Charlton County[20]	7 343	5 680	5 313
Folkston division	5 764	4 736	4 259
Folkston city[20]	2 243	2 112	1 810
Homeland city	683	595	508
St. George division	1 579	944	1 054
Chatham County[21]	202 226	[1]187 816	188 299
Montgomery division	10 378	7 156	4 212
Skidaway Island (CDP)	1 264	...	...
Pooler–Burroughs division	12 918	8 144	5 597
Bloomingdale city[21]	1 855	...	...
Georgetown (CDP)	2 785	...	...
Pooler town (pt.)[21]	2 543	1 517	1 073
Savannah city (pt.)[21]	–	...	...
Port Wentworth division	4 962	...	...
Garden City city (pt.)[21]	–	...	...
Pooler town (pt.)[21]	–	...	...
Port Wentworth city[21]	3 947	3 905	3 705
Savannah city (pt.)[21]	245	...	...
Savannah division	160 809	...	...
Garden City city (pt.)[21]	6 895	[1]5 790	5 451
Savannah city (pt.)[21]	141 145	118 349	149 245
Thunderbolt town	2 165	2 750	1 925
Vernonburg town	178	136	65
Tybee Island–Wilmington division	13 159	6 618	3 277
Tybee Island city[21]	2 240	1 786	1 385
Wilmington Island (CDP)	7 546	3 284	...
Chattahoochee County	21 732	25 813	13 011
Cusseta division	2 247	2 185	1 442
Cusseta city	1 218	1 251	768
Fort Benning division	19 485	23 628	11 569
Fort Benning South (CDP)	15 074	18 787	...
Chattooga County[22]	21 856	20 541	19 954
Little Sand Mountain division	1 488	...	...
Lyerly division	2 273	...	...
Lyerly town	482	426	409
Menlo division	2 476	2 228	2 221
Menlo town[22]	611	593	466
Summerville division	9 610	9 246	8 522
Summerville city	4 878	5 043	4 706
Trion division	6 009	5 782	5 927
Trion town	1 732	1 965	2 227
Cherokee County[23]	51 699	31 059	23 001
Ball Ground division	3 428	2 918	2 720
Ball Ground city[23]	640	617	707
Nelson city (pt.)	128	101	117
Canton division	11 223	...	...
Canton city[23]	3 601	3 654	2 411
Holly Springs division	8 850	5 463	3 656
Holly Springs city[23]	687	575	475
Lathemtown division	4 687	...	...
Waleska division	2 487	1 950	1 574
Waleska city[23]	450	487	479
Woodstock division	21 024	6 993	3 201
Mountain Park city (pt.)	2	–	...
Woodstock city[23]	2 699	870	726
Clarke County[24]	74 498	65 177	45 363
Athens division	60 045	...	...
Athens city (pt.)[24]	42 458	44 342	31 355
Oconee Heights (CDP)	1 115	...	...
Bogart division	4 927	...	...
Bogart town (pt.)	105	146	89
Winterville division	9 526	...	...
Athens city (pt.)[24]	91	...	...
Winterville city	621	551	497
Clay County	3 553	3 636	4 551
Bluffton division	997	1 064	1 548
Bluffton town	132	105	176
Fort Gaines division	2 556	2 572	3 003
Fort Gaines city	1 260	1 255	1 320
Clayton County[25]	150 357	[1]98 126	46 365
College Park division	10 289	...	...
College Park city (pt.)[25]	3 489	2 119	8 306
Forest Park–Morrow division	70 313	...	...
Conley (CDP)	6 033	...	...
Forest Park city[25]	18 782	19 994	14 201
Lake City city[25]	2 963	2 306	1 042
Morrow city[25]	3 791	3 708	580
Jonesboro division	27 751	14 892	6 577
Jonesboro city[25]	4 132	4 105	3 014
Lovejoy town[25]	205	...	...
Riverdale division	42 004	15 111	3 080
Riverdale city[25]	7 121	2 521	1 045

County Subdivisions	1980	1970	1960
Clinch County[26]	6 660	6 405	6 545
Fargo division	699	985	1 251
Homerville division	5 961	5 420	5 294
Argyle town	206	206	225
Du Pont town	267	252	210
Homerville city[26]	3 112	3 025	2 634
Cobb County[27]	297 718	196 793	114 174
Acworth–Kennesaw division	29 481	...	...
Acworth city[27]	3 648	3 929	2 359
Kennesaw city[27]	5 095	3 548	1 507
Marietta city (pt.)[27]	51	...	...
Austell division	16 420	...	...
Austell city (pt.)[27]	3 542	2 632	1 867
Mableton (CDP) (pt.)	630	...	...
Fair Oaks division	21 710	...	...
Fair Oaks (CDP) (pt.)	6 363	...	...
Marietta city (pt.)[27]	526	...	...
Smyrna city (pt.)[27]	40	...	...
Mableton division	30 201	...	...
Austell city (pt.)[27]	389	...	...
Mableton (CDP) (pt.)	24 264	...	...
Marietta division	68 421	...	...
Fair Oaks (CDP) (pt.)	1 926	...	...
Marietta city (pt.)[27]	29 485	27 216	25 565
Northeast Cobb division	71 025	15 123	4 899
Marietta city (pt.)[27]	–	...	...
Smyrna city (pt.)[27]	708	...	...
Powder Springs division	11 501	7 720	3 556
Powder Springs city[27]	3 381	2 559	746
Smyrna division	37 390	...	...
Fair Oaks (CDP) (pt.)	197	...	...
Mableton (CDP) (pt.)	217	...	...
Marietta city (pt.)[27]	767	...	...
Smyrna city (pt.)[27]	19 117	19 157	10 157
Vinings division	11 569	...	...
Smyrna city (pt.)[27]	447	...	...
Coffee County[28]	26 894	22 828	21 953
Ambrose division	2 924	...	...
Ambrose city	360	253	244
Broxton division	2 860	...	...
Broxton city	1 117	957	907
Douglas division	17 007	14 407	13 132
Douglas city[28]	10 980	10 195	8 736
Nicholls division	2 242	2 034	1 897
Nicholls city	1 114	1 150	930
West Green division	1 861	1 544	1 656
Colquitt County[29]	35 376	[1]32 298	34 048
Berlin–Ellenton division	2 488	2 229	2 425
Berlin town	538	422	419
Ellenton town	277	337	385
Doerun division	2 877	2 920	3 045
Doerun city	1 062	1 157	1 037
Funston division	4 250	...	...
Funston town	337	293	293
Moultrie city (pt.)[29]	248	...	...
Moultrie division	22 671	...	...
Moultrie city (pt.)[29]	15 460	[1]14 400	15 764
Riverside town	99	114	329
Norman Park division	3 090	2 800	2 912
Norman Park city	757	912	891
Omega city (pt.)[29]	8	[1]4	–
Columbia County[30]	40 118	22 327	13 423
Appling division	3 618	2 724	2 216
Evans division	25 675	10 688	5 606
Martinez (CDP) (pt.)	10 104	...	...
Harlem division	10 825	8 915	5 601
Grovetown city[30]	3 384	3 169	1 396
Harlem city	1 485	1 540	1 423
Cook County[31]	13 490	12 129	11 822
Adel–Sparks division	11 337	...	...
Adel city[31]	5 592	4 972	4 321
Cecil town	280	265	279
Sparks town	1 353	1 337	1 158
Lenox division	2 153	1 894	2 071
Lenox town[31]	965	860	802
Coweta County[32]	39 268	32 310	28 893
Grantville division	2 207	2 273	2 132
Corinth town (pt.)	24	14	...
Grantville city[32]	1 110	1 128	1 158
Moreland division	1 847	1 452	1 690
Moreland town[32]	358	363	329
Newnan division	30 504	...	...
East Newnan (CDP)	1 495	1 634	...
Newnan city[32]	11 449	11 205	12 169
Palmetta city (pt.)[32]	145	136	57
Sharpsburg town (pt.)	–	...	...
Senoia division	4 710	3 740	3 310
Haralson town (pt.)	117	114	121
Senoia city[32]	900	910	782
Sharpsburg town (pt.)	194	161	155
Turin town	260	242	183
Crawford County	7 684	5 748	5 816
Roberta division	3 666	3 267	3 692
Roberta city	859	746	714
Zenith division	4 018	2 481	2 124

See footnotes at end of table.

Table 4. **Population of County Subdivisions: 1960 to 1980**—Con.

[Total population of a place in two or more county subdivisions appears in table 5. Counts relate to county subdivisions and places as defined at each census. For meaning of symbols, see Introduction]

County Subdivisions	1980	1970	1960
Crisp County[33]	19 489	18 087	17 768
Arabi division	1 256	998	1 214
Arabi town[33]	376	305	303
Cordele division	18 233	...	...
Cordele city[33]	10 914	10 733	10 609
Dade County[34]	12 318	9 910	8 666
Sand Mountain division	3 273	2 452	2 264
Trenton division	9 045	...	...
Trenton city[34]	1 636	1 523	1 301
Dawson County[35]	4 774	3 639	3 590
Dawsonville division	1 844	...	...
Dawsonville town	342	288	307
Juno division	2 930	...	...
Decatur County[36]	25 495	22 310	25 203
Attapulgus division	3 423	3 493	4 063
Attapulgus town	623	513	567
Bainbridge division	13 648	...	...
Bainbridge city[36]	10 553	10 887	12 714
Brinson division	2 915	...	...
Brinson town	274	231	246
Climax division	1 789	...	...
Climax town	407	275	329
Faceville division	2 400	...	...
Parkers division	1 320	...	...
De Kalb County[37]	483 024	415 387	256 782
Atlanta–Decatur division	291 409	...	...
Atlanta city (pt.)[37]	37 283	46 687	41 332
Avondale Estates city[37]	1 313	1 735	1 646
Belvedere Park (CDP)	17 766	...	...
Candler–McAfee (CDP)	27 306	...	...
Clarkston city[37]	4 539	3 127	1 524
Decatur city[37]	18 404	21 943	22 026
Druid Hills (CDP)	12 700	...	...
Gresham Park (CDP)	6 232	...	...
North Decatur (CDP)	11 830	...	...
North Druid Hills (CDP)	12 438	...	...
Panthersville (CDP)	11 366	...	...
Pine Lake city (pt.)	–	...	...
Scottdale (CDP)	8 770	...	...
Tucker (CDP) (pt.)	1 688	...	...
Chamblee–Doraville division	98 005	88 736	31 977
Chamblee city	7 137	9 127	6 635
Doraville city	7 414	9 157	4 437
Dunwoody (CDP)	17 768	...	...
North Atlanta (CDP)	30 521	...	...
Lithonia division	22 793	...	...
Lithonia city[37]	2 637	2 270	1 667
Stone Mountain division	22 611	9 464	5 510
Pine Lake city (pt.)	901	866	738
Stone Mountain city[37]	4 867	1 899	1 976
Tucker division	48 206	44 504	10 934
Tucker (CDP) (pt.)	23 711	...	...
Dodge County[38]	16 955	15 658	16 483
Chauncey division	1 982	...	...
Chauncey town	350	308	330
Milan town (pt.)	637	496	367
Chester division	1 908	1 899	1 969
Chester town	409	409	377
Eastman division	11 431	...	...
Eastman city[38]	5 330	5 416	5 118
Plainfield town	128	77	84
Rhine division	1 634	...	...
Abbeville city (pt.)[38]	–	...	...
Rhine town	590	471	485
Dooly County[39]	10 826	10 404	11 474
Byromville division	2 232	2 139	2 506
Byromville town[39]	567	419	349
Lilly town	202	155	136
Unadilla division	3 621	3 646	4 032
Pinehurst city	431	405	457
Unadilla city	1 566	1 457	1 304
Vienna division	4 973	4 619	4 936
Vienna city	2 886	2 341	2 099
Dougherty County[40]	100 718	89 639	75 680
East Dougherty division	36 048	...	...
Albany city (pt.)[40]	21 615	(NA)	(NA)
West Dougherty division	64 670	...	...
Albany city (pt.)[40]	52 444	(NA)	(NA)
Douglas County[41]	54 573	28 659	16 741
Bill Arp division	18 565	3 308	1 568
Douglasville city (pt.)[41]	1 287	...	...
Fairplay division	2 574	1 554	1 226
Lithia Springs–Douglasville division	29 643	...	...
Austell city (pt.)	8	–	–
Douglasville city (pt.)[41]	6 326	5 472	4 462
Lithia Springs (CDP)	9 145	...	...
Winston division	3 791	2 232	2 045
Douglasville city (pt.)[41]	28	...	...
Villa Rica city (pt.)	31	85	149
Early County[42]	13 158	12 682	13 151
Blakely division	8 962	...	...
Blakely city[42]	5 880	5 267	3 580
Damascus division	1 973	2 171	2 745
Arlington city (pt.)	437	399	310
Damascus town	403	272	297

County Subdivisions	1980	1970	1960
Early County—Con.			
Jakin division	2 223	2 132	2 123
Jakin town	194	172	176
Echols County[43]	2 297	1 924	1 876
East Echols division	1 379	...	...
West Echols division	918	...	...
Effingham County[44]	18 327	13 632	10 144
Guyton–Springfield division	6 731	5 630	5 067
Guyton city[44]	749	742	670
Pineora city	387	266	210
Springfield city	1 075	1 001	858
Rincon division	9 522	6 193	3 246
Rincon town	1 988	1 854	1 057
Shawnee division	2 074	1 809	1 831
Elbert County[45]	18 758	17 262	17 835
Bowman division	2 631	2 131	2 330
Bowman city	890	724	654
Coldwater Creek division	2 196	...	...
Elberton division	13 931	...	...
Elberton city[45]	5 686	6 438	7 107
Emanuel County[46]	20 795	18 357	17 815
Adrian division	1 474	1 373	1 392
Adrian city (pt.)	376	332	268
Oak Park division	909	820	1 039
Oak Park town	256	226	302
Summertown division	2 191	1 860	2 114
Summertown town[46]	215	159	...
Swainsboro division	12 078	10 571	9 333
Nunez town	168	117	79
Swainsboro city[46]	7 602	7 325	5 943
Twin City division	4 143	3 733	3 937
Garfield town	222	214	225
Stillmore town	527	522	354
Twin City city	1 402	1 119	1 095
Evans County[47]	8 428	7 290	6 952
Canoochee division	1 357	1 054	1 074
Claxton division	7 071	6 236	5 878
Bellville city	173	234	...
Claxton city[47]	2 694	2 669	2 672
Daisy city	174	150	229
Hagan city[47]	880	572	552
Fannin County[48]	14 748	13 357	13 620
Blue Ridge division	4 050	...	...
Blue Ridge city[48]	1 376	1 602	1 406
Higdon–Mobile division	1 521	1 380	1 568
McCaysville division	4 935	...	...
McCaysville city	1 219	1 619	1 871
Mineral Bluff division	1 906	1 411	1 611
Mineral Bluff town	130	119	149
Morganton division	2 336	1 902	2 075
Morganton town[48]	263	205	211
Fayette County[49]	29 043	11 364	8 199
Brooks division	3 087	1 757	1 646
Brooks town[49]	199	172	158
Woolsey town	99	91	114
Fayetteville division	14 344	6 435	4 195
Fayetteville city[49]	2 715	2 160	1 389
Tyrone division	11 612	3 172	2 358
Peachtree City city[49]	6 429	793	(NA)
Tyrone town[49]	1 038	131	124
Floyd County[50]	79 800	73 742	69 130
Armuchee division	5 871	4 661	3 428
Glenwood (CDP)	1 610	...	...
Cave Spring division	3 678	3 672	3 443
Cave Spring city[50]	883	1 305	1 153
Rome division	66 500	...	...
Garden Lakes (CDP)	4 053	2 963	...
Lindale (CDP)	2 958	2 768	...
Rome city[50]	29 654	30 759	32 226
Rosemont Park (CDP)	1 906	...	...
Sherwood Forest (CDP)	1 992	...	...
Shannon division	3 751	3 529	3 380
Shannon (CDP)	2 040	1 563	1 629
Forsyth County[51]	27 958	16 928	12 170
Big Creek division	5 081	2 890	1 999
Chestatee division	3 503	...	...
Cumming division	15 856	...	...
Cumming city[51]	2 094	2 031	1 561
Silver City division	3 518	2 804	2 250
Franklin County[52]	15 185	12 784	13 274
Carnesville division	3 818	3 411	3 475
Carnesville city[52]	465	510	481
Lavonia division	4 931	4 062	4 058
Lavonia city	2 024	2 044	2 088
Martin town (pt.)[52]	–	...	...
Royston division	4 556	4 014	3 957
Conan city (pt.)	636	653	583
Franklin Springs city	797	501	278
Royston city (pt.)[52]	1 767	1 959	1 993
Sandy Cross division	1 880	1 297	1 784
Fulton County[53]	589 904	605 210	556 326
Atlanta division	453 060	...	...
Atlanta city (pt.)[53]	387 739	448 352	446 123
Hapeville city	6 166	9 567	10 082

See footnotes at end of table.

Table 4. Population of County Subdivisions: 1960 to 1980—Con.

[Total population of a place in two or more county subdivisions appears in table 5. Counts relate to county subdivisions and places as defined at each census. For meaning of symbols, see introduction]

County Subdivisions	1980	1970	1960
Fulton County—Con.			
Atlanta division—Con.			
Sandy Springs (CDP)	46 877	...	...
College Park division	20 592	16 592	15 953
College Park city (pt.)[52]	19 884	16 084	15 163
East Point division	40 422	...	...
College Park city (pt.)	–	...	...
East Point city[53]	37 486	39 315	35 633
Fairburn–Union City division	32 132	...	...
College Park city (pt.)[53]	1 259	...	...
Fairburn city[52]	3 466	3 143	2 470
Union City city[52]	4 780	3 031	2 118
Palmetto division	3 998	4 170	3 284
Palmetto city (pt.)[52]	1 941	1 909	1 409
Roswell–Alpharetta division	39 700	...	...
Alpharetta city[53]	3 128	2 455	1 349
Mountain Park city (pt.)	376	268	62
Roswell city[52]	23 337	5 430	2 983
Gilmer County[54]	11 110	8 956	8 922
Cartecay division	2 096	...	...
Cherry Log division	1 731	...	...
Ellijay division	7 283	...	...
East Ellijay town[54]	469	488	501
Ellijay city[54]	1 507	1 326	1 320
Glascock County	2 382	2 280	2 672
Gibson division	1 615	1 565	1 756
Gibson city	730	701	479
Mitchell division	767	715	916
Edge Hill city	53	46	55
Mitchell town	214	187	184
Glynn County[55]	54 981	50 528	41 954
Brunswick division	33 381	...	...
Brunswick city[55]	17 605	19 585	21 703
Dock Junction (CDP)	6 189	6 009	5 417
Everett division	7 896	8 645	3 899
St. Simons division	9 406	6 818	5 346
St. Simons (CDP)	6 566	5 346	3 199
Thalmann division	4 298	3 558	1 741
Gordon County[56]	30 070	23 570	19 228
Calhoun division	19 268	...	...
Calhoun city (pt.)[56]	5 563	4 748	3 587
Plainville city	281	192	161
Fairmount division	3 256	2 437	2 206
Fairmount city[56]	842	623	619
Red Bud division	2 850	2 108	2 081
Oakman town	150	178	156
Ranger town	171	140	161
Sugar Valley–Resaca division	4 696	3 362	2 878
Calhoun city (pt.)[56]	–	...	...
Industrial City city (pt.)[56]	615	...	...
Grady County[57]	19 845	17 826	18 015
Cairo division	13 443	11 820	10 993
Cairo city[57]	8 777	8 061	7 427
Calvary–Reno division	1 572	1 911	2 352
Duncanville division	548	511	666
Lime Sink division	558	583	629
Spence division	1 369	1 111	1 328
Whigham division	2 355	1 890	2 047
Whigham city[57]	507	381	463
Greene County[58]	11 391	10 212	11 193
Greensboro division	4 998	4 493	4 917
Greensboro city[58]	2 985	2 583	2 773
Greshamville division	503	448	569
Siloam division	1 198	1 056	1 103
Siloam town	446	319	321
Union Point division	2 578	2 387	2 472
Union Point city[58]	1 750	1 624	1 615
White Plains division	1 036	928	1 247
White Plains town	231	236	273
Woodville division	1 078	900	885
Woodville city	455	379	372
Gwinnett County[59]	166 903	72 349	43 541
Buford division	12 138	9 221	7 870
Buford city (pt.)[59]	6 463	4 545	4 168
Rest Haven town (pt.)	204	188	167
Sugar Hill city[59]	2 340	1 745	1 175
Suwanee city (pt.)[59]	–	...	...
Dacula–Rocky Creek division	7 975	5 312	4 270
Buford city (pt.)[59]	225	...	...
Dacula city[59]	1 577	782	440
Lawrenceville division	30 230	13 892	9 508
Lawrenceville city (pt.)[59]	8 593	5 207	3 804
Lilburn division	53 795	17 904	4 667
Lilburn city[59]	3 765	1 668	753
Mountain Park (CDP)	9 425	...	...
Norcross division	22 109	11 457	7 825
Berkeley Lake city[59]	503	219	94
Norcross city[59]	3 317	2 755	1 605
Snellville–Grayson division	30 552	8 284	5 135
Grayson city[59]	464	366	282
Lawrenceville city (pt.)[59]	335	...	...
Loganville city (pt.)[59]	217	200	104
Snellville city[59]	8 514	1 990	468
Suwanee–Duluth division	10 104	6 279	4 266
Duluth city[59]	2 956	1 810	1 483
Suwanee city (pt.)[59]	1 026	615	541

County Subdivisions	1980	1970	1960
Habersham County[60]	25 020	20 691	18 116
Clarkesville division	7 664	6 457	5 977
Clarkesville city[60]	1 348	1 294	1 352
Cornelia division	15 216	...	...
Alto town (pt.)[60]	456	247	179
Baldwin town (pt.)[60]	755	508	503
Cornelia city[60]	3 203	3 014	2 936
Demorest city	1 130	1 070	1 029
Mount Airy town[60]	670	463	417
Turnerville division	2 140	1 984	1 684
Tallulah Falls town (pt.)	90	187	171
Hall County[61]	75 649	59 405	49 739
Clermont division	6 739	...	...
Clermont town	300	290	268
Flowery Branch division	6 343	...	...
Buford city (pt.)[61]	9	95	...
Flowery Branch town[61]	755	779	741
Rest Haven town (pt.)[61]	27	...	...
Gainesville division	43 646	...	...
Gainesville city (pt.)[61]	15 280	15 459	16 523
Gainesville Mills (CDP)	1 281	2 060	2 207
Oakwood town (pt.)[61]	11	...	...
Westside (CDP)	2 769	...	...
Lula division	4 644	...	...
Gillsville town (pt.)	107	73	109
Lula city (pt.)[61]	753	633	496
Murrayville division	7 411	...	...
Gainesville city (pt.)[61]	–	...	...
Oakwood division	6 866	...	...
Oakwood town (pt.)[61]	712	250	218
Hancock County	9 466	9 019	9 979
Devereux division	1 368	1 426	1 490
Linton division	1 095	1 109	1 297
Mayfield division	1 669	1 146	1 651
Sparta division	5 334	5 338	5 541
Sparta city	1 754	2 172	1 921
Haralson County[62]	18 422	15 927	14 543
Bremen division	7 758	...	...
Bremen city (pt.)[62]	3 942	3 472	3 132
Waco city[62]	471	431	381
Buchanan division	4 985	...	...
Buchanan city[62]	1 019	800	753
Tallapoosa division	5 679	5 404	4 947
Tallapoosa city[62]	2 647	2 896	2 744
Harris County[63]	15 464	11 520	11 167
Hamilton division	3 348	1 942	2 157
Hamilton city (pt.)[63]	495	357	396
Pine Mountain division	4 172	3 545	3 376
Hamilton city (pt.)[63]	11	...	...
Pine Mountain town[63]	984	862	790
West Point city (pt.)[63]	982	713	576
Shiloh division	2 214	1 894	1 913
Hamilton city (pt.)[63]	–	...	...
Shiloh city[63]	392	298	...
Waverly Hall division	5 730	4 139	3 721
Waverly Hall town[63]	913	671	712
Hart County[64]	18 585	15 814	15 229
Bowersville division	2 224	1 885	2 038
Bowersville town	318	301	293
Hartwell division	10 713	...	...
Hartwell city[64]	4 855	4 865	4 599
Reed Creek division	3 303	...	...
Royston division	2 345	1 933	2 011
Canon city (pt.)	68	56	43
Royston city (pt.)	633	425	340
Heard County[65]	6 520	5 354	5 333
Centralhatchee division	2 657	...	...
Centralhatchee town[65]	240	186	174
Ephesus town	184	212	...
Franklin city (pt.)[65]	–	...	...
Franklin division	2 198	...	...
Corinth town (pt.)	51	93	105
Franklin city (pt.)[65]	711	749	603
Texas division	1 665	...	...
Henry County[66]	36 309	23 724	17 619
Hampton division	4 479	3 985	2 597
Hampton city[66]	2 059	1 551	1 253
Locust Grove division	4 365	2 933	1 841
Locust Grove city[66]	1 479	642	369
McDonough division	13 316	9 884	6 235
Blacksville (CDP)	1 521	...	...
McDonough city[66]	2 778	2 675	2 224
Stockbridge division	14 149	6 922	4 946
Stockbridge city[66]	2 103	1 561	1 201
Houston County[67]	77 605	62 924	39 154
Elko division	3 227	3 007	2 667
Perry division	12 226	10 336	9 588
Perry city[67]	9 453	7 771	6 032
Warner Robins division	62 152	...	...
Centerville city[67]	2 622	1 725	290
Elberta (CDP)	1 559	...	...
Robins AFB (CDP)	3 571	...	...
Warner Robins city[67]	39 893	33 491	18 633

See footnotes at end of table.

Table 4. Population of County Subdivisions: 1960 to 1980—Con.

(Total population of a place in two or more county subdivisions appears in table 5. Counts relate to county subdivisions and places as defined at each census. For meaning of symbols, see Introduction)

County Subdivisions	1980	1970	1960
Irwin County[68]	6 988	8 036	9 211
Holt division	1 173	1 163	1 558
Irwinville division	1 950	1 348	1 692
Ocilla division	5 865	5 525	5 961
Fitzgerald city (pt.)[68]	–	...	...
Ocilla city[68]	3 436	3 185	3 217
Jackson County[69]	25 343	21 093	18 499
Commerce division	7 100	6 495	5 692
Commerce city[69]	4 092	3 702	3 551
Jefferson division	8 548	...	...
Arcade city	223	229	108
Jefferson city[69]	1 820	1 647	1 746
Maysville division	2 064	1 577	1 495
Maysville town (pt.)	251	248	209
Nicholson division	2 911	2 273	1 790
Center town	330	213	137
Nicholson town[69]	491	397	359
West Jackson division	4 720	3 734	3 239
Braselton town[69]	308	386	255
Hoschton city	490	509	370
Pendergrass city	302	267	215
Jasper County[70]	7 553	5 760	6 135
Eudora division	1 025	493	573
Hillsboro division	627	...	...
Monticello division	4 785	...	...
Monticello city[70]	2 382	2 132	1 931
Shady Dale division	1 116	872	1 159
Newborn town (pt.)	4	25	21
Shady Dale town	155	190	201
Jeff Davis County[71]	11 473	9 425	8 914
Denton division	1 468	1 455	1 726
Denton city	286	244	255
Hazlehurst division	10 005	7 970	7 188
Hazlehurst city[71]	4 249	4 065	3 699
Jefferson County[72]	18 403	17 174	17 468
Louisville division	6 571	6 412	6 167
Louisville city[72]	2 823	2 691	2 413
Stapleton division	1 815	1 842	1 975
Avera town	248	217	197
Stapleton town	388	390	356
Wadley division	4 794	4 399	5 006
Bartow town	357	333	366
Wadley city	2 438	1 989	1 898
Wrens division	5 223	4 521	4 320
Wrens city[73]	2 415	2 204	1 628
Jenkins County[73]	8 841	8 332	9 148
North Ogeechee division	6 676	6 467	6 834
Millen city[73]	3 988	3 713	3 633
South Ogeechee division	2 165	1 865	2 314
Johnson County[74]	8 660	7 727	8 048
Adrian division	1 582	1 307	1 244
Adrian city (pt.)	380	373	300
Scott town (pt.)	137	215	149
Dolls Ferry division	1 636	...	...
Kite division	1 316	1 252	1 497
Kite town	328	336	424
Wrightsville division	4 126	...	...
Wrightsville city	2 526	2 106	2 056
Jones County[75]	16 579	[1]12 270	8 468
Gray–Griswold division	13 929	[1]9 938	...
Gray city	2 145	2 014	1 320
Macon city (pt.)	[1]395	[1]52	...
Round Oak division	2 650	2 332	...
Lamar County[76]	12 215	10 688	10 240
Barnesville division	9 073	8 467	8 151
Aldora town	139	322	535
Barnesville city[76]	4 887	4 935	4 919
Milner division	3 142	2 221	2 089
Milner city[76]	320	270	305
Lanier County	5 654	5 031	5 097
East River division	1 177	1 101	1 242
Lakeland division	4 477	3 930	3 855
Lakeland city	2 647	2 569	2 236
Laurens County[77]	36 990	32 738	32 313
Brewton division	2 018	...	...
Scott town (pt.)[77]	2	–	–
Cadwell division	1 286	1 317	1 617
Cadwell town	353	354	360
Cedar Grove division	897	1 072	1 414
Dexter division	1 575	1 355	1 474
Dexter town	527	438	359
Dublin division	21 122	...	...
Dublin city[77]	16 083	15 143	13 814
Dudley division	1 802	1 732	2 175
Allentown town (pt.)	2	6	–
Dudley city	425	423	360
Montrose town	170	199	236
East Dublin division	6 392	...	...
East Dublin town	2 916	[2]2 000	1 677
Scott town (pt.)	–	...	...
Rentz division	1 898	1 771	1 775
Rentz town	337	392	307

County Subdivisions	1980	1970	1960
Lee County[78]	11 684	7 044	6 204
Leesburg division	7 185	3 692	2 509
Leesburg city[78]	1 301	996	774
Philema division	2 830	1 882	1 700
Smithville division	1 669	1 470	1 995
Smithville city (pt.)	867	711	732
Liberty County[79]	37 583	17 569	14 487
Hinesville division	31 528	13 419	10 299
Allenhurst town	606	230	...
Flemington city[79]	440	265	149
Fort Stewart (CDP)	15 031	4 467	...
Gumbranch city[79]	272	...	...
Hinesville city[79]	11 309	4 115	3 174
Walthourville city[79]	905	...	...
Midway division	4 088	2 280	2 141
Midway city[79]	457	167	240
Riceboro division	1 967	1 870	2 047
Riceboro city	216	252	259
Lincoln County	6 716	5 895	5 906
Lincolnton division	3 478	3 376	3 511
Lincolnton city	1 406	1 442	1 450
South Lincolnton division	3 238	2 519	2 395
Long County[80]	4 524	3 746	3 874
Ludowici North division	1 991	...	...
Ludowici South division	2 533	...	...
Ludowici city[80]	1 286	1 419	1 578
Lowndes County[81]	67 972	55 112	49 270
Barretts division	5 561	...	...
Moody AFB (CDP)	1 297	1 424	...
Hahira division	5 305	3 782	3 481
Hahira city	1 534	1 326	1 297
Lake Park division	4 471	...	...
Dasher town[81]	659	452	...
Lake Park town[81]	448	361	338
Naylor division	2 187	...	...
Naylor town	228	244	272
Valdosta division	50 448	...	...
Remerton city	443	523	571
Valdosta city[81]	37 596	32 303	30 652
Lumpkin County[82]	10 762	8 728	7 241
Dahlonega division	6 357	...	...
Dahlonega city (pt.)[82]	2 844	2 658	2 604
Three Sisters Mountains division	4 405	...	...
Dahlonega city (pt.)[82]	–	...	...
McDuffie County[83]	18 546	15 276	12 627
Dearing division	3 700	2 509	2 277
Dearing town	539	555	403
Thomson division	14 846	...	...
Thomson city[83]	7 001	6 503	4 522
McIntosh County	8 046	7 371	6 364
Darien division	5 706	5 128	4 288
Darien city	1 731	1 826	1 569
Townsend division	2 340	2 243	2 076
Macon County[84]	14 003	12 933	13 170
Ideal division	2 119	2 346	2 689
Ideal town	619	543	432
Marshallville division	2 360	2 261	2 281
Marshallville town	1 540	1 376	1 308
Montezuma division	6 526	5 831	5 801
Montezuma city[84]	4 830	4 125	3 744
Oglethorpe division	2 998	2 495	2 399
Oglethorpe city	1 305	1 286	1 169
Madison County[85]	17 747	13 517	11 246
Broad River division	1 589	1 479	1 486
Royston city (pt.)	4	44	–
Colbert division	7 164	...	...
Colbert city	498	532	425
Hull town	188	222	119
Comer division	3 143	2 603	2 635
Carlton town	293	294	321
Comer town	930	828	682
Danielsville division	2 704	...	...
Danielsville city[85]	354	378	362
Ila division	3 147	2 332	2 038
Ila city[85]	287	202	216
Marion County[86]	5 297	5 099	5 477
Buena Vista division	3 255	...	...
Buena Vista city[86]	1 544	1 486	1 574
North Buena Vista division	2 042	...	...
Meriwether County[87]	21 229	19 461	19 756
Gay division	2 042	2 135	2 223
Alvaton town	91	114	24
Gay town	175	200	194
Harolson town (pt.)[87]	6	48	20
Rocky Mount town	56	53	83
Greenville division	2 829	2 556	2 907
Greenville city	1 213	1 085	726
Odessadale town	142	70	142
Luthersville division	3 194	2 596	2 479
Lone Oak town	119	129	122
Luthersville town	597	400	282
Primrose town	30	28	35
St. Marks town	36	25	28

See footnotes at end of table.

Table 4. Population of County Subdivisions: 1960 to 1980—Con.

[Total population of a place in two or more county subdivisions appears in table 5. Counts relate to county subdivisions and places as defined at each census. For meaning of symbols, see Introduction]

County Subdivisions	1980	1970	1960
Meriwether County—Con.			
Manchester division	6 519	6 297	6 493
Chalybeate Springs town	265	266	295
Manchester city (pt.)[87]	4 626	4 636	4 115
Warm Springs division	3 687	3 189	3 090
Durand town	206	192	195
Warm Springs city	425	523	538
White Sulphur Springs town	118	38	156
Woodbury division	2 958	2 688	2 564
Woodbury town	1 738	1 422	1 230
Miller County[88]	7 038	6 424	6 908
Bellview division	1 392	...	...
Colquitt division	4 018	...	...
Colquitt city	2 065	2 026	1 556
Mayhaw division	1 628	1 511	1 735
Mitchell County[89]	21 114	18 956	19 652
Baconton division	2 383	1 677	1 413
Baconton city	763	710	564
Branchville division	1 377	1 357	1 731
Camilla division	8 499	7 216	7 405
Camilla city[89]	5 414	4 987	4 753
Pelham division	7 374	7 074	7 297
Cotton town	122	102	108
Meigs city (pt.)	64	44	41
Pelham city[89]	4 306	4 539	4 609
Sale City division	1 481	1 632	1 806
Sale City town[81]	336	323	275
Monroe County[90]	14 610	10 991	10 495
Culloden–Balingbroke division	4 473	3 322	1 840
Culloden city	281	272	260
Forsyth division	10 137	7 669	7 450
Forsyth city[90]	4 624	3 736	3 697
Montgomery County[91]	7 011	6 099	6 284
Mount Vernon–Ailey division	4 039	3 163	3 066
Ailey town[91]	579	487	469
Higgston town	152	175	151
Mount Vernon city	1 737	1 579	1 166
Vidalia city (pt.)	2	6	...
Tarrytown division	1 179	1 237	1 423
Tarrytown village	145	188	191
Uvalda division	1 793	1 699	1 795
Alston town[91]	111	104	154
Uvalda town	646	663	589
Morgan County[92]	11 572	9 904	10 280
Bostwick division	1 645	1 294	1 588
Bostwick town	357	289	272
Buckhead division	1 298	1 054	1 309
Buckhead town	219	177	169
Godfrey division	1 043	988	1 176
Madison division	5 649	4 965	4 650
Madison city[92]	2 954	2 890	2 680
Rutledge division	1 937	1 603	1 557
Rutledge city	694	628	478
Murray County[93]	19 685	12 986	10 447
Casey Springs division	1 770	897	859
Industrial City city (pt.)[93]	297	...	...
Chatsworth division	12 320	7 961	6 161
Chatsworth city (pt.)[93]	2 493	2 706	184
Spring Place town	246	241	194
Cisco division	2 284	1 749	1 537
Crandall–Eton division	3 311	2 379	1 890
Chatsworth city (pt.)[93]	–	...	...
Eton town	301	286	275
Muscogee County[94]	170 108	167 377	158 623
Columbus division	170 108	...	...
Bibb City town[94]	667	812	1 213
Columbus city[94]	169 441	155 028	116 779
Newton County[95]	34 489	26 282	20 999
Covington–Porterdale division	27 636	...	...
Covington city	10 586	10 267	8 167
Oxford town[95]	1 750	1 373	1 047
Porterdale town	1 45	1 773	2 365
Mansfield division	4 339	2 759	2 568
Mansfield town	435	340	394
Newborn town (pt.)	387	269	262
Yellow River division	2 514	1 518	1 193
Oconee County[96]	12 427	7 915	6 304
Bogart division	3 016	2 209	1 822
Bogart town (pt.)	714	521	314
Elder division	913	641	617
Watkinsville division	8 498	5 065	3 865
Bishop town	172	235	214
North High Shoals town	256	165	122
Watkinsville town	1 240	986	758
Oglethorpe County[97]	8 929	7 598	7 926
Lexington–Crawford division	5 966	4 936	4 723
Arnoldsville city	187	181	...
Crawford city	498	624	541
Lexington city[97]	278	322	376
Maxeys division	1 211	1 174	1 402
Maxeys town	205	229	149
Vesta–Enterprise division	1 752	1 488	1 801

County Subdivisions	1980	1970	1960
Paulding County[98]	26 110	17 520	13 101
Dallas division	9 97	...	...
Dallas city[98]	2 508	2 133	2 065
Hiram city (pt.)[98]	7	...	...
Hiram division	9 214	...	...
Hiram city (pt.)[98]	1 023	441	358
Hunrsville division	3 251	2 114	1 499
Braswell city (pt.)[98]	88	22	14
Yorkville division	3 674	3 185	2 543
Braswell city (pt.)	2	...	...
Peach County[99]	19 151	15 990	13 846
Byron division	5 073	2 962	2 512
Byron city[99]	1 661	1 368	1 138
Fort Valley division	14 078	13 028	11 334
Fort Valley city[99]	9 000	9 251	8 310
Pickens County[100]	11 652	9 620	8 903
Jasper division	4 694	...	...
Jasper city	1 556	1 202	1 036
Ludville division	1 720	1 324	1 258
Talking Rock division	1 600	1 362	1 356
Talking Rock town	72	76	84
Tate division	3 638	...	...
Nelson city (pt.)	434	512	541
Pierce County[101]	11 897	9 281	9 678
Blackshear division	6 216	5 979	5 876
Blackshear city[101]	3 222	2 624	2 482
Bristol division	1 199	1 136	1 502
Patterson division	2 482	2 166	2 300
Patterson city[101]	763	788	719
Pike County[102]	8 937	7 316	7 138
Concord–Molena division	2 235	2 061	1 990
Concord town	317	312	333
Molena city	379	369	279
Meansville division	1 943	1 777	1 619
Meansville city	303	313	335
Williamson division	1 199	969	1 156
Williamson town[102]	250	284	215
Zebulon division	3 560	2 509	2 373
Zebulon city	995	776	563
Polk County[103]	32 386	29 656	28 015
Aragon division	4 168	3 491	3 385
Aragon city (pt.)[103]	855	...	...
Braswell city (pt.)[103]	92	...	...
Taylorsvile town (pt.)	44	41	27
Cedartown division	19 050	...	...
Cedartown city[103]	8 619	9 253	9 340
Rockmart division	9 168	8 451	7 709
Aragon city (pt.)[103]	–	...	...
Braswell city (pt.)[103]	100	8	...
Rockmart city[103]	3 645	3 857	3 938
Van Wert town[103]	303	360	...
Pulaski County[104]	8 950	8 056	8 204
Finleyson division	1 376	1 458	1 748
Finleyson town[104]	101	...	...
Hartford division	1 450	1 351	1 217
Hawkinsville division	6 124	5 247	5 239
Hawkinsville city[104]	4 372	4 077	3 967
Putnam County[105]	10 295	8 394	7 798
Eatonton division	7 230	...	...
Eatonton city[105]	4 833	4 125	3 612
Little River division	1 574	...	...
Phoenix division	1 491	...	...
Quitman County[106]	2 357	2 180	2 432
Georgetown North division	1 485	...	...
Georgetown town	935	860	554
Georgetown South division	872	...	...
Rabun County[107]	10 466	8 327	7 456
Clayton division	5 277	4 084	3 752
Clayton city	1 838	1 569	1 507
Tiger division	2 658	1 966	1 722
Tallulah Falls town (pt.)	72	68	54
Tiger town	299	312	277
Valley division	2 531	2 277	1 982
Dillard town	238	186	204
Mountain City town	701	594	550
Sky Valley city[107]	65	...	...
Randolph County[108]	9 599	8 734	11 078
Benevolence division	440	1 101	1 819
Benevolence town	138	...	...
Cuthbert division	6 856	...	...
Coleman city	164	168	220
Cuthbert city	4 340	3 972	4 300
Shellmon division	2 303	2 304	3 073
Shellmon city	1 254	1 166	1 050
Richmond County[109]	181 629	162 437	135 601
Augusta division	144 126	...	...
Augusta city[109]	47 532	59 864	70 626
East Boundary (CDP)	4 699	...	...
Martinez (CDP) (pt.)	6 368	...	...
South Augusta (CDP)	51 072	...	...
West Augusta (CDP)	24 242	...	...
Fort Gordon division	14 069	15 589	10 272
Fort Gordon (CDP)	14 069	15 589	...
Grovewood division	14 461	5 753	1 913
Hephzibah division	8 973	5 026	3 540

See footnotes at end of table.

Table 4. Population of County Subdivisions: 1960 to 1980—Con.

[Total population of a place in two or more county subdivisions appears in table 5. Counts relate to county subdivisions and places as defined at each census. For meaning of symbols, see Introduction]

County Subdivisions	1980	1970	1960
Richmond County—Con.			
Hephzibah division—Con.			
Blythe town (pt.)	365	330	170
Hephzibah town	1 452	987	676
Rockdale County[110]	36 747	18 152	10 572
Conyers division	21 544	12 322	6 797
Conyers city[110]	6 567	4 890	2 881
Lakeview Estates (CDP)	1 576	...	...
North Rockdale division	5 113	2 892	1 738
South Rockdale division	10 090	2 938	2 037
Schley County[111]	3 433	3 097	3 256
Ellaville North division	2 619	...	...
Ellaville city[111]	1 684	1 391	905
Ellaville South division	814	...	...
Screven County[112]	14 043	12 591	14 919
Hilltonia division	1 386	1 054	1 378
Hilltonia city	515	294	353
Millhaven division	931	1 117	1 479
Newington division	2 340	2 203	2 628
Newington town	402	402	399
Oliver city	239	217	192
Rocky Ford division	1 783	1 695	2 074
Rocky Ford town	223	252	241
Sylvania division	7 603	6 522	7 360
Sylvania city[112]	3 352	3 199	3 469
Seminole County[113]	9 057	7 059	6 802
Donalsonville division	6 379	...	...
Donalsonville city (pt.)	3 320	2 907	2 621
Iron City town	367	351	298
Steam Mill division	2 678	...	...
Donalsonville city (pt.)	–	...	...
Spalding County[114]	47 899	39 514	35 404
Blantons Mill division	708	...	...
Digbey division	620	...	...
Griffin division	34 924	...	...
East Griffin (CDP)	1 570	1 479	1 715
Experiment (CDP)	3 731	2 256	2 497
Griffin city[114]	20 728	22 734	21 735
Orchard Hill division	3 356	...	...
Orchard Hill village[114]	162	...	...
Ringgold division	2 935	...	...
Sunny Side division	3 886	...	...
Sunny Side village	338	209	190
Vaughn division	1 470	...	...
Stephens County[115]	21 763	20 331	18 391
Broad River division	4 269	...	...
Avalon town	200	204	194
Martin town (pt.)[115]	305	201	209
Rock Creek division	3 188	...	...
Toccoa division	14 306	...	...
Toccoa city[115]	9 104	6 971	7 303
Stewart County[116]	5 896	6 511	7 371
Lumpkin division	2 346	...	...
Lumpkin city[116]	1 335	1 431	1 348
Omaha division	1 010	...	...
Omaha city	169	188	174
Richland division	2 540	2 680	2 799
Richland city	1 802	1 823	1 472
Sumter County[117]	29 360	26 931	24 652
Americus division	22 326	...	...
Americus city[117]	16 120	16 091	13 472
Smithville city (pt.)	–	2	–
Andersonville division	1 212	1 229	1 730
Andersonville village	267	274	263
Leslie–De Soto division	2 696	2 813	2 714
De Soto village	248	321	282
Leslie village	470	562	494
Plains division	3 126	2 937	3 032
Plains city	651	683	572
Talbot County[118]	6 536	6 625	7 127
Junction City division	1 842	1 843	1 971
Geneva town	232	250	261
Junction City town	254	269	226
Talbotton division	2 390	2 333	2 641
Talbotton city	1 140	1 045	1 163
Woodland division	2 304	2 449	2 515
Manchester city (pt.)[118]	170	143	...
Woodland city	664	689	720
Talliaferro County	2 032	2 423	3 370
Crawfordville division	1 407	1 753	2 309
Crawfordville city	594	735	786
Sharon division	625	670	1 061
Sharon city	140	160	264
Tattnall County[119]	18 134	16 557	15 837
Collins division	3 237	2 969	3 105
Cabbtown city[119]	494	321	280
Collins city	639	574	565
Glennville division	8 058	6 731	6 496
Glennville city[119]	4 144	2 965	2 791
Reidsville division	6 839	6 857	6 236
Manassas city	116	144	154
Reidsville city[119]	2 296	1 806	1 229
Taylor County	7 902	7 865	8 311
Butler division	3 496	3 200	3 162
Butler town	1 959	1 589	1 346
Carsonville–Panhandle division	1 217	1 489	1 743
Reynolds division	2 532	2 392	2 504
Reynolds town	1 298	1 253	1 087
Rupert division	657	784	902
Telfair County[120]	11 445	'11 394	11 715
Jacksonville division	1 011	'1 152	1 258
Jacksonville town	206	'227	236
Lumber City division	2 089	1 981	1 996
Lumber City city (pt.)	1 426	1 377	1 360
McRae–Helena division	6 604	...	...
Helena town	1 390	1 230	1 290
McRae city[120]	3 409	3 151	2 738
Scotland city (pt.)	196	239	214
Milan division	1 741	1 916	2 298
Milan town (pt.)	478	588	419
Terrell County	12 017	11 416	12 742
Bronwood division	1 400	1 432	1 407
Bronwood town	524	500	400
Dawson division	8 172	7 684	8 062
Dawson city	5 699	5 383	5 062
Parrott division	1 151	1 131	1 627
Parrott town	222	222	280
Sasser division	1 294	1 169	1 646
Sasser town	407	339	382
Thomas County[121]	38 098	'34 562	34 319
Boston division	2 896	2 758	2 947
Boston city	1 424	1 443	1 357
Coolidge division	2 159	2 000	2 140
Coolidge city	736	717	679
Meigs division	1 673	1 676	1 914
Meigs city (pt.)	1 167	1 182	1 195
Ochlocknee division	2 232	1 987	1 984
Ochlocknee town[121]	627	611	502
Pavo–Barwick division	2 152	'2 096	2 518
Barwick town (pt.)	272	'269	212
Pavo city (pt.)	514	497	552
Thomasville division	26 986	...	...
Thomasville city[121]	18 463	18 155	18 246
Tift County[122]	32 862	27 288	23 487
Brookfield division	2 368	1 840	1 632
Chula division	2 224	1 734	1 601
Oak Ridge division	2 820	...	...
Unionville (CDP) (pt.)	439	...	...
Omega division	1 947	1 668	1 832
Omega city (pt.)	988	831	940
Tifton division	21 249	...	...
Phillipsburg (CDP)	2 450	2 335	2 037
Tifton city[122]	13 749	12 179	9 903
Unionville (CDP) (pt.)	1 503	1 646	1 607
Ty Ty division	2 254	1 864	1 678
Ty Ty town	618	447	461
Toombs County[123]	22 592	19 151	16 837
Toombs Central division	2 931	2 408	2 281
Vidalia–Lyons division	19 661	...	...
Lyons city	4 203	3 739	3 219
Santa Claus city	167	118	5
Vidalia city (pt.)[123]	10 391	9 501	7 569
Towns County	5 638	4 565	4 538
Hiawassee division	2 055	1 665	1 688
Hiawassee town (pt.)	477	415	455
Macedonia division	1 416	1 146	1 072
Hiawassee town (pt.)	14	...	...
Young Harris division	2 167	1 754	1 778
Young Harris town	687	544	743
Treutlen County	6 087	5 647	5 874
Gillis Springs division	890	791	1 003
Soperton division	5 197	4 856	4 871
Soperton city	2 981	2 596	2 317
Troup County[124]	50 003	44 466	47 189
Abbottsford division	535	409	703
Hillcrest division	1 131	...	...
Hogansville division	5 227	4 936	5 911
Hogansville city[124]	3 362	3 075	3 658
La Grange division	36 307	...	...
La Grange city[124]	24 204	23 301	23 632
Lees Crossing (CDP)	1 117	...	...
Mountville town	168	218	139
Oak Grove division	1 479	1 079	1 266
West Point division	5 324	5 428	6 054
West Point city (pt.)[124]	3 312	3 519	4 034
Turner County[125]	9 510	8 790	8 439
Ashburn division	6 322	...	...
Ashburn city[125]	4 766	4 209	3 291
Rebecca division	777	790	1 139
Rebecca town	272	266	278
Sycamore division	2 411	...	...
Sycamore city	474	547	501
Twiggs County	9 354	8 222	7 935
Twiggs North division	5 109	4 378	...
Jeffersonville city	1 473	1 302	1 013
Twiggs South division	4 245	3 844	...

See footnotes at end of table.

Table 4. Population of County Subdivisions: 1960 to 1980—Con.

[Total population of a place in two or more county subdivisions appears in table 5. Counts relate to county subdivisions and places as defined at each census. For meaning of symbols, see Introduction]

County Subdivisions	1980	1970	1960
Twiggs County—Con.			
Twiggs South division—Con.			
Allentown town (pt.)	25	–	–
Danville town (pt.)	296	390	195
Union County[126]	9 390	6 811	6 510
Blairsville division	6 122	...	...
Blairsville city[126]	530	491	437
Ivylog division	2 666	...	...
Suches division	602	557	684
Upson County[127]	25 998	23 505	23 800
Gordon division	1 432	...	...
The Rock–Yatesville division	2 547	...	...
The Rock town	78	136	115
Yatesville town	390	423	354
Thomaston division	19 357	...	...
Hannahs Mill (CDP)	2 616	...	...
Lincoln Park (CDP)	1 755	1 852	1 840
Thomaston city[127]	9 682	10 024	9 336
Thurston division	2 662	1 941	1 855
Walker County[128]	56 470	50 691	45 264
Chattanooga Valley division	9 239	...	...
Fairview (CDP) (pt.)	1 475	...	...
Rossville city (pt.)[128]	73	(NA)	(NA)
Chickamauga division	11 456	8 360	7 460
Chickamauga city[128]	2 232	1 842	1 824
Fairview (CDP) (pt.)	1 254	...	...
Fairyland division	2 837	2 490	2 479
Lookout Mountain city	1 505	1 538	...
Kensington division	2 550	...	...
La Fayette division	14 146	...	...
La Fayette city[128]	6 517	6 044	5 588
Linwood town	417	588	760
Rock Spring division	3 629	2 843	2 341
Rossville–Beverly Hills division	11 389	...	...
Fairview (CDP) (pt.)	3 829	...	...
Fort Oglethorpe city (pt.)	156	59	59
Lakeview (CDP) (pt.)	981	...	...
Rossville city (pt.)[128]	3 676	(NA)	(NA)
Villanow division	1 224	1 128	996
Walton County[129]	31 211	23 404	20 481
Campton division	2 451	...	...
Good Hope division	2 614	...	...
Good Hope town	200	202	165
Jersey division	4 696	2 316	1 839
Jersey town	201	180	170
Walnut Grove town	387	175	119
Loganville division	5 903	3 268	2 706
Between town	87	94	80
Loganville city (pt.)[129]	1 624	1 118	822
Monroe division	11 862	...	...
Monroe city[129]	8 854	8 071	6 826
Social Circle division	3 685	3 297	3 137
Social Circle city[129]	2 591	1 961	1 780
Ware County[130]	37 180	33 525	34 219
Dixie Union division	1 429	1 422	1 487
Manor division	967	970	1 089
Waresboro division	4 375	3 266	2 960
Waycross division	30 409	...	...
Deenwood (CDP)	3 580	3 015	...
Sunnyside (CDP)	1 658	...	...
Waycross city[130]	19 371	18 996	20 944
Warren County[131]	6 583	6 669	7 360
Camak division	1 074	...	...
Camak town	283	224	285
Norris division	1 393	1 200	1 301
Norwood division	926	...	...
Norwood town	306	272	294
Panhandle division	367	470	596
Warrenton division	2 823	...	...
Warrenton city[131]	2 172	2 073	1 770
Washington County[132]	18 842	17 480	18 903
Davisboro division	2 488	...	...
Davisboro city	433	476	417
Riddleville town	154	143	111
Deepstep division	963	1 069	1 302
Deepstep town	120	107	139
Harrison division	1 472	1 290	1 567
Harrison town	456	329	209
Sandersville division	9 023	...	...
Sandersville city	6 137	5 546	5 425
Tennille division	3 734	...	...
Ocanee town	306	262	(NA)
Tennille city	1 709	1 753	1 837
Warthen division	1 162	...	...
Wayne County[133]	20 750	17 858	17 921
Jesup division	15 396	13 264	12 618
Jesup city[133]	9 418	9 091	7 304
Odum division	2 857	2 282	2 593
Odum town	401	379	404
Screven division	2 497	2 312	2 710
Screven city	872	936	1 010
Webster County[134]	2 341	2 362	3 247
Preston division	1 055	1 138	1 584
Preston city (pt.)[134]	422	226	232
Weston division	1 286	1 224	1 663
Preston city (pt.)[134]	7	...	...
Weston town	109	73	120
Wheeler County[135]	5 155	4 596	5 342
Alamo division	2 589	2 409	2 676
Alamo city	993	833	822
Scotland city (pt.)	26	22	22
Glenwood division	2 566	2 187	2 666
Glenwood city[135]	824	670	682
Lumber City city (pt.)	–	–	–
White County[136]	10 120	7 742	6 935
Cleveland division	5 829	...	...
Cleveland city	1 578	1 353	657
Helen division	1 542	1 256	1 196
Helen city[136]	265	252	227
Mossy Creek division	2 749	...	...
Whitfield County[137]	65 789	55 108	42 109
Dalton division	51 445	...	...
Dalton city (pt.)[137]	20 906	18 872	17 868
Industrial City city (pt.)[137]	142	...	...
North Whitfield division	5 219	3 366	2 913
Cohutta town[137]	407	393	...
Varnell city[137]	282	314	...
Westside division	9 125	6 063	3 703
Dalton city (pt.)[137]	33	...	...
Tunnel Hill city[137]	936	1 146	...
Wilcox County[138]	7 682	6 998	7 905
Abbeville division	1 910	1 744	2 003
Abbeville city (pt.)	985	781	872
Pineview division	1 269	1 232	1 288
Pineview town	564	528	369
Pitts division	1 591	1 568	1 798
Pitts city	384	345	388
Seville town[138]	209	...	...
Rochelle division	2 912	2 454	2 816
Rochelle city	1 626	1 380	1 235
Wilkes County[139]	10 951	10 184	10 961
Rayle division	1 666	1 691	1 914
Rayle town[139]	177	110	...
Tignall division	2 000	2 065	2 239
Tignall town	733	756	556
Washington–Metasville division	7 285	6 428	6 808
Washington city[139]	4 662	4 094	4 440
Wilkinson County[140]	10 368	9 393	9 250
Allentown division	1 339	1 303	1 676
Allentown town (pt.)	294	289	255
Danville town (pt.)	233	125	264
Gordon division	4 341	3 699	2 960
Gordon town	2 768	2 553	1 793
Ivey town	455	245	48
Irwinton division	3 561	...	...
Irwinton town	841	757	673
McIntyre town	386	471	316
Toomsboro division	1 127	...	...
Toomsboro town	673	682	764
Worth County[141]	18 064	14 770	16 682
Bridgeboro division	2 185	1 745	1 952
Poulan division	2 778	2 381	2 929
Poulan city	818	766	736
Sylvester city (pt.)	–	...	...
Sumner division	1 222	1 183	1 504
Sumner town	213	207	193
Sylvester division	9 578	6 994	7 042
Sylvester city (pt.)[141]	5 860	4 226	3 610
Warwick division	2 301	2 467	3 255
Oakfield town	113	171	141
Warwick city	488	466	434

NOTE: The county subdivisions in this State are census county divisions (CCD's); see the text for additional information.

[1]APPLING COUNTY. Annexations were made by Baxley city.

[2]BACON COUNTY. Annexations were made by Alma city. Changes were made to the CCD boundaries and names; the approximate 1970 populations for the revised CCD's are: Rockingham (2,281) and Alma (5,952).

[3]BALDWIN COUNTY. Annexations and detachments were made by Milledgeville city. Changes were made to some CCD boundaries and names; the approximate 1970 populations for the revised CCD's are: Coopers (3,024) and Milledgeville-Midway-Hardwick (29,460).

[4]BARROW COUNTY. Annexations were made by Winder city and Auburn town. Changes were made to some CCD boundaries; the approximate 1970 populations for the revised CCD's are: Auburn (2,634) and Winder (9,738).

[5]BARTOW COUNTY. Annexations were made by Cartersville and Emerson cities. Euharlee town was reactivated (1970 population: 121). Changes were made to some CCD boundaries and names; the approximate 1970 populations for the revised CCD's are: Cartersville (19,145) and Emerson (3,304).

Table 4. **Population of County Subdivisions: 1960 to 1980**—Con.

[6]BEN HILL COUNTY. Annexations were made by Fitzgerald city. Changes were made to the CCD boundaries and names; the approximate 1970 populations for the revised CCD's are: Fitzgerald (11,835) and Little House Creek (1,336).

[7]BERRIEN COUNTY. Annexations were made by Nashville and Ray City cities and Alapaha town.

[8]BIBB COUNTY. Annexations were made by Macon city. Area was detached by Payne city. Changes were made to some CCD boundaries and names; the approximate 1970 populations for the revised CCD's are: Macon (127,997) and Swift Creek (5,453).

[9]BLECKLEY COUNTY. Annexations were made by Cochran city.

[10]BROOKS COUNTY. Annexations were made by Quitman city. Barney and Brooks towns were incorporated prior to 1970 but were not returned separately (1970 populations are not available).

[11]BRYAN COUNTY. Annexations were made by Richmond Hill city.

[12]BULLOCH COUNTY. Annexations were made by Brooklet town. Statesboro North and Statesboro South CCD's were added to Statesboro CCD (combined 1970 population: 21,186).

[13]BURKE COUNTY. Annexations were made by Waynesboro city and Sardis town. Vidette was erroneously returned in 1970 as an incorporated village. Waynesboro East and Waynesboro West CCD's were added to Waynesboro CCD (combined 1970 population: 8,378).

[14]BUTTS COUNTY. Annexations were made by Flovilla and Jackson cities. Jenkinsburg town was erroneously returned in 1970 as only partly in Butts County. Changes were made to some CCD boundaries and names; the approximate 1970 populations for the revised CCD's are: Flovilla (1,504), Jackson (5,644), Jenkinsburg (1,160), and Worthville (1,093).

[15]CALHOUN COUNTY. Dickey town became inactive and was not returned separately due to a lack of boundary information.

[16]CAMDEN COUNTY. Annexations were made by St. Marys city.

[17]CANDLER COUNTY. Annexations were made by Metter city.

[18]CARROLL COUNTY. Annexations were made by Bowdon, Carrollton, Bremen, Mount Zion, Temple, and Villa Rica cities and Roopville town. Changes were made to some CCD boundaries and names; the approximate 1970 populations for the revised CCD's are: Carrollton (23,004), Temple (2,590), and Villa Rica (6,410).

[19]CATOOSA COUNTY. Annexations were made by Ringgold and Fort Oglethorpe cities. Changes were made to some CCD boundaries and names; the approximate 1970 populations for the revised CCD's are: Boynton Ridge (5,442), Fort Oglethorpe-Lakeview (14,103), and Ringgold (6,024).

[20]CHARLTON COUNTY. Annexations were made by Folkston city.

[21]CHATHAM COUNTY. Annexations were made by Savannah, Garden City, and Port Wentworth cities and Pooler town. Savannah Beach town was renamed Tybee Island city. Bloomingdale city was incorporated (1970 population: 1,817). Changes were made to some CCD boundaries and names; the approximate 1970 populations for the revised CCD's are: Port Wentworth (5,019) and Savannah (160,879).

[22]CHATTOOGA COUNTY. Annexations were made by Menlo town. Changes were made to some CCD boundaries; the approximate 1970 populations for the revised CCD's are: Little Sand Mountain (1,304) and Lyerly (1,981).

[23]CHEROKEE COUNTY. Annexations were made by Ball Ground, Holly Springs, Waleska, and Woodstock cities. Areas were annexed and detached by Canton city. Changes were made to some CCD boundaries; the approximate 1970 populations for the revised CCD's are: Canton (10,144) and Lathemtown (3,591).

[24]CLARKE COUNTY. Annexations were made by Athens city. Changes were made to the CCD boundaries and names; the approximate 1970 populations for the revised CCD's are: Athens (54,788), Bogart (2,505), and Winterville (7,884).

[25]CLAYTON COUNTY. Annexations were made by College Park, Forest Park, Lake City, Morrow, Jonesboro, and Riverdale cities and Lovejoy town. Changes were made to some CCD boundaries and names; the approximate 1970 populations for the revised CCD's are: College Park (8,444) and Forest Park-Morrow (59,679). Lovejoy town was incorporated prior to 1970, but was not returned separately.

[26]CLINCH COUNTY. Annexations were made by Homerville city.

[27]COBB COUNTY. Annexations were made by Acworth, Kennesaw, Austell, Smyrna, and Powder Springs cities. Annexations and detachments were made by Marietta city. Changes were made to some CCD boundaries; the approximate 1970 populations for the revised CCD's are: Acworth-Kennesaw (17,608), Austell (12,994), Fair Oaks (23,590), Mableton (23,863), Marietta (55,591), Smyrna (32,434) and Vinings (7,870).

[28]COFFEE COUNTY. Annexations were made by Douglas city. Changes were made to some CCD bounderies; the approximate 1970 populations for the revised CCD's are: Ambrose (2,556) and Broxton (2,287).

[29]COLQUITT COUNTY. Annexations and detachments were made by Moultrie city. Omega city was returned in 1970 only in Tift County. Crosland town became inactive and was not returned separately due to a lack of boundary information. Changes were made to some CCD boundaries and names; the approximate 1970 populations for the revised CCD's are: Funston (5,166) and Moultrie (19,183).

[30]COLUMBIA COUNTY. Annexations were made by Groveton city.

[31]COOK COUNTY. Annexations were made by Adel city and Lenox town. Adel East, Adel West, and Sparks CCD's were combined to form Adel-Sparks CCD (1970 population: 10,235).

[32]COWETA COUNTY. Annexations were made by Grantville, Newnan, Senoia, and Palmetto cities and Moreland town. Newnan East, Newnan West, Sargent, and McCollum CCD's were added to Newnan CCD (combined 1970 population: 24,845).

[33]CRISP COUNTY. Annexations were made by Cordele city and Arabi town. East Crisp and West Crisp CCD's were added to Cordele CCD (combined 1970 population: 17,089).

[34]DADE COUNTY. Annexations were made by Trenton city. North Dade and Upper Lookout Creek CCD's were combined as Trenton CCD (1970 population: 7,458).

[35]DAWSON COUNTY. Changes were made to the CCD boundaries and names; the approximate 1970 populations for the revised CCD's are: Dawsonville (2,353) and Juno (1,286).

[36]DECATUR COUNTY. Annexations were made by Bainbridge city. Changes were made to some CCD boundaries; the approximate 1970 populations for the revised CCD's are: Bainbridge (12,214), Brinson (2,552), Climax (1,588), Faceville (1,551), and Parkers (912).

[37]DE KALB COUNTY. Annexations were made by Avondale Estates, Clarkston, Decatur, Lithonia and Stone Mountain cities. Areas were annexed and detached by Atlanta city. Changes were made to some CCD boundaries and names; the approximate 1970 populations for the revised CCD's are: Atlanta-Decatur (263,583) and Lithonia (9,100).

[38]DODGE COUNTY. Abbeville city annexed into Dodge County. Annexations were also made by Eastman city. Changes were made to some CCD boundaries and names; the approximate 1970 populations for the revised CCD's are: Chauncey (1,748), Eastman (10,571), and Rhine (1,440).

[39]DOOLY COUNTY. Annexations were made by Byromville town.

[40]DOUGHERTY COUNTY. Annexations were made by Albany city. Changes were made to the CCD boundaries and names; the approximate 1970 populations for the revised CCD's are: East Dougherty (31,995) and West Dougherty (57,644).

[41]DOUGLAS COUNTY. Annexations were made by Douglasville city. Lithia Springs and Douglasville CCD's were combined (1970 population: 21,565).

[42]EARLY COUNTY. Annexations were made by Blakely city. Colomokee and Cuba CCD's were added to Blakely CCD (combined 1970 population: 8,379).

[43]ECHOLS COUNTY. Howell town became inactive and was not returned separately due to a lack of boundary information. Changes were made to the CCD boundaries and names; the approximate 1970 populations for the revised CCD's are: West Echols (464) and East Echols (1,460).

[44]EFFINGHAM COUNTY. Annexations were made by Guyton city.

[45]ELBERT COUNTY. Annexations were made by Elberton city. Ruckersville town became inactive and was not returned separately due to a lack of boundary information. Middleton was erroneously returned in 1970 as an incorporated town. Changes were made to some CCD boundaries and names; the approximate 1970 populations for the revised CCD's are: Coldwater Creek (2,003) and Elberton (13,128).

[46]EMANUEL COUNTY. Annexations and detachments were made by Swainsboro city. Summertown town was not returned separately in 1970. Colemans Lake city and Modoc and Wesley towns became inactive and were not returned separately due to a lack of boundary information.

[47]EVANS COUNTY. Annexations were made by Claxton and Hagan cities.

[48]FANNIN COUNTY. Annexations were made by Blue Ridge city and Morganton town. Changes were made to some CCD boundaries; the approximate 1970 populations for the revised CCD's are: Blue Ridge (4,046) and McCaysville (4,618).

[49]FAYETTE COUNTY. Annexations were made by Fayetteville and Peachtree City cities and Brooks and Tyrone towns.

[50]FLOYD COUNTY. Annexations were made by Cave Spring city. Annexations and detachments were made by Rome city. Berry Hill, Coosa, De Soto Park, Lindale-Gaither Park, Riverside, and Spring Creek CCD's were added to Rome CCD (combined 1970 population: 61,880).

[51]FORSYTH COUNTY. Annexations were made by Cumming city. Ducktown town became inactive and is not returned

separately due to a lack of boundary information. Changes were made to some CCD boundaries; the approximate 1970 populations for the revised CCD's are: Chestatee (2,074) and Cumming (9,160).

[52]FRANKLIN COUNTY. Martin town annexed into Franklin County. Annexations were also made by Carnesville and Royston cities.

[53]FULTON COUNTY. Annexations were made by College Park, East Point, Fairburn, Union City, Palmetto, and Alpharetta cities. Annexations and detachments were made by Atlanta and Roswell cities. Changes were made to some CCD boundaries and names; the approximate 1970 populations for the revised CCD's are: Atlanta (506,377), East Point (40,364), Fairburn-Union City (18,575), and Roswell-Alpharetta (19,132).

[54]GILMER COUNTY. Annexations were made by Ellijay city and East Ellijay town. Changes were made to the CCD boundaries and names; the approximate 1970 populations for the revised CCD's are: Cartecay (1,428), Cherry Log (1,757), and Ellijay (5,771).

[55]GLYNN COUNTY. Annexations were made by Brunswick city. Dock Junction CCD was added to Brunswick CCD (combined 1970 population: 33,507).

[56]GORDON COUNTY. Annexations were made by Calhoun and Fairmount cities. Sugar Valley town became inactive and was not returned separately due to a lack of boundary information. The legal name of Industrial City city is the Industrial City of Gordon, Murray, and Whitfield Counties (total 1970 population: 620).

[57]GRADY COUNTY. Annexations were made by Cairo and Whigham cities. Pine Park town and Reno town became inactive and are not returned separately due a lack of boundary information.

[58]GREENE COUNTY. Annexations were made by Greensboro and Union Point cities. Penfield town became inactive and was not returned separately due to a lack of boundary information.

[59]GWINNETT COUNTY. Annexations were made by Buford, Sugar Hill, Suwanee, Dacula, Lilburn, Berkeley Lake, Norcross, Grayson, Loganville, Snellville, and Duluth cities. Annexations and detachments were made by Lawrenceville city.

[60]HABERSHAM COUNTY. Annexations were made by Clarkesville and Cornelia cities and Alto, Baldwin, and Mount Airy towns. Demorest and Mud Creek CCD's were added to Cornelia CCD (combined 1970 population: 12,250).

[61]HALL COUNTY. Rest Haven town annexed into Hall County. Annexations were also made by Buford, Gainesville, and Lula cities and Flowery Branch and Oakwood towns. Changes were made to the CCD boundaries and names; the approximate 1970 populations for the revised CCD's are: Clermont (4,690), Flowery Branch (4,281), Gainesville (36,739), Lula (3,935), Murrayville (4,605), and Oakwood (5,155).

[62]HARALSON COUNTY. Annexations were made by Bremen, Waco, Buchanan, and Tallapoosa cities. Changes were made to some CCD boundaries; the approximate 1970 populations for the revised CCD's are: Bremen (6,731) and Buchanan (3,792).

[63]HARRIS COUNTY. Annexations were made by Hamilton, West Point, and Shiloh cities and Pine Mountain and Waverly Hall towns.

[64]HART COUNTY. Annexations were made by Hartwell city. Vanna was erroneously returned in 1970 as an incorporated town. Changes were made to some CCD boundaries and names; the approximate 1970 populations for the revised CCD's are: Hartwell (9,440) and Reed Creek (2,556).

[65]HEARD COUNTY. Annexations were made by Franklin city and Centralhatchee town. Changes were made to the CCD boundaries; the approximate 1970 populations for the revised CCD's are: Centralhatchee (2,333), Texas (1,439), and Franklin (1,582).

[66]HENRY COUNTY. Annexations were made by Hampton, Locust Grove, McDonough, and Stockbridge cities. Jenkinsburg town was erroneously returned in 1970 as partly in Henry County.

[67]HOUSTON COUNTY. Annexations were made by Perry and Centerville cities. Annexations and detachments were made by Warner Robins city. Warner Robins Rural CCD was added to Warner Robins CCD (combined 1970 population: 49,581).

[68]IRWIN COUNTY. Fitzgerald city annexed into Irwin County. Annexations were also made by Ocilla city.

[69]JACKSON COUNTY. Annexations were made by Commerce and Jefferson cities and Nicholson and Braselton towns. Talms town became inactive and was not returned separately due to a lack of boundary information. South Jackson CCD was added to Jefferson CCD (combined 1970 population: 7,014).

[70]JASPER COUNTY. Annexations were made by Monticello city. Farrar town became inactive and was not returned separately due to a lack of boundary information. Changes were made to some CCD boundaries; the approximate 1970 populations for the revised CCD's are: Hillsboro (600) and Monticello (3,795).

[71]JEFF DAVIS COUNTY. Annexations were made by Hazlehurst city.

[72]JEFFERSON COUNTY. Annexations were made by Louisville and Wrens cities. Matthews was erroneously returned in 1970 as an incorporated town.

[73]JENKINS COUNTY. Annexations were made by Millen city.

[74]JOHNSON COUNTY. Changes were made to some CCD boundaries; the approximate 1970 populations for the revised CCD's are: Balls Ferry (1,437) and Wrightsville (3,731).

[75]JONES COUNTY. East Juliette town became inactive and is not returned separately due to a lack of boundary information.

[76]LAMAR COUNTY. Annexations were made by Barnesville and Milner cities.

[77]LAURENS COUNTY. Annexations and detachments were made by Dublin city. Scott town was returned in 1970 only in Johnson County. Minter was erroneously returned in 1970 as an incorporated town. Changes were made to some CCD boundaries and names; the approximate 1970 populations for the revised CCD's are: Brewton (1,661), Dublin (19,346), and East Dublin (4,484).

[78]LEE COUNTY. Annexations were made by Leesburg city.

[79]LIBERTY COUNTY. Annexations were made by Flemington. Hinesville, and Midway cities. Gumbranch and Walthourville cities were incorporated (1970 populations: 123 and 310, respectively).

[80]LONG COUNTY. Annexations were made by Ludowici city. Changes were made to the CCD boundaries; the approximate 1970 populations for the revised CCD's are: Ludowici North (1,568) and Ludowici South (2,178).

[81]LOWNDES COUNTY. Annexations and detachments were made by Valdosta city. Annexations were made by Dasher and Lake Park towns. Changes were made to some CCD boundaries and names; the approximate 1970 populations for the revised CCD's are: Barretts (6,661), Lake Park (3,433), Naylor (1,657), and Valdosta (39,579).

[82]LUMPKIN COUNTY. Annexations were made by Dahlonega city. Changes were made to the CCD boundaries; the approximate 1970 populations for the revised CCD's are: Dahlonega (5,197) and Three Sisters Mountains (3,531).

[83]MC DUFFIE COUNTY. Annexations were made by Thomson city. Thomson North and Thomson South CCD's were added to Thomson CCD (combined 1970 population: 12,767).

[84]MACON COUNTY. Annexations were made by Montezuma city.

[85]MADISON COUNTY. Annexations were made by Danielsville and Ila cities. Pocotalago town became inactive and was not returned separately due to a lack of boundary information. Changes were made to some CCD boundaries; the approximate 1970 populations for the revised CCD's are: Colbert (4,949) and Danielsville (2,154).

[86]MARION COUNTY. Annexations were made by Buena Vista city. Tazewell town became inactive and was not returned separately due to a lack of boundary information. Changes were made to the CCD boundaries; the approximate 1970 populations for the revised CCD's are: Buena Vista (3,161) and North Buena Vista (1,938).

[87]MERIWETHER COUNTY. Annexations were made by Haralson town. Area was detached by Manchester city. Raleigh city became inactive and was not returned separately due to a lack of boundary information.

[88]MILLER COUNTY. Boykin was erroneously returned in 1970 as an incorporated town. Changes were made to some CCD boundaries; the approximate 1970 populations for the revised CCD's are: Colquitt (3,643) and Bellview (1,270).

[89]MITCHELL COUNTY. Annexations were made by Camilla and Pelham cities and Sale City town.

[90]MONROE COUNTY. Annexations were made by Forsyth city.

[91]MONTGOMERY COUNTY. Annexations were made by Alley and Alston towns.

[92]MORGAN COUNTY. Annexations were made by Madison city.

[93]MURRAY COUNTY. Annexations were made by Chatsworth city. The legal name of the newly incorporated Industrial City city is the Industrial City of Gordon, Murray, and Whitfield Counties (total 1970 population: 620).

[94]MUSCOGEE COUNTY. Columbus city was consolidated with the balance of Muscogee County except for Bibb City town (1970 population: 166,565).

[95]NEWTON COUNTY. Annexations were made by Oxford town. Covington and Porterdale CCD's were combined (1970 population: 22,005).

[96]OCONEE COUNTY. Eastville town and Farmington city were erroneously returned in 1970 as incorporated places.

[97]OGLETHORPE COUNTY. Annexations were made by Lexington city. Smithonia town became inactive and is not shown separately due to a lack of boundary information.

[98]PAULDING COUNTY. Annexations were made by Dallas, Hiram, and Braswell cities. Changes were made to some CCD

boundaries; the approximate 1970 populations for the revised CCD's are: Dallas (7,048) and Hiram (5,173).

[99]PEACH COUNTY. Annexations were made by Byron and Fort Valley cities.

[100]PICKENS COUNTY. Changes were made to some CCD boundaries; the approximate 1970 populations for the revised CCD's are: Jasper (3,481) and Tate (3,453).

[101]PIERCE COUNTY. Annexations were made by Blackshear and Patterson cities.

[102]PIKE COUNTY. Annexations were made by Williamson town.

[103]POLK COUNTY. Aragon city was incorporated (1970 population: 1,027). Annexations were made by Aragon, Braswell, and Cedartown cities. Areas were annexed and detached by Rockmart city. Cedartown North and Cedartown South CCD's were added to Cedartown CCD (combined 1970 population: 17,714). Van Wert town was reactivated prior to 1970 but was not returned separately.

[104]PULASKI COUNTY. Annexations were made by Hawkinsville city. Finleyson town was incorporated prior to 1970 but was not returned separately.

[105]PUTNAM COUNTY. Annexations were made by Eatonton city. Changes were made to the CCD boundaries and names; the approximate 1970 populations for the revised CCD's are: Eatonton (5,775), Little River (1,316), and Phoenix (1,303).

[106]QUITMAN COUNTY. Changes were made to the CCD boundaries; the approximate 1970 populations for the revised CCD's are: Georgetown North (1,503) and Georgetown South (677).

[107]RABUN COUNTY. Sky Valley city was incorporated (1970 population: 6). Annexations were made by Sky Valley city.

[108]RANDOLPH COUNTY. Benevolence town was incorporated prior to 1970 but was not returned separately. Carnegie-Coleman CCD was added to Cuthbert CCD (combined 1970 population: 5,329).

[109]RICHMOND COUNTY. Annexations were made by Augusta city. Augusta West, Lakemont, Neco, South Nellsville, Turpin Place, and Tuxedo Park CCD's were added to Augusta CCD (combined 1970 population: 136,069).

[110]ROCKDALE COUNTY. Annexations were made by Conyers city. Middle Rockdale CCD was renamed Conyers CCD.

[111]SCHLEY COUNTY. Annexations were made by Ellaville city. Changes were made to the CCD boundaries; the approximate 1970 populations for the revised CCD's are: Ellaville North (2,272) and Ellaville South (825).

[112]SCREVEN COUNTY. Annexations were made by Sylvania city.

[113]SEMINOLE COUNTY. Changes were made to the CCD boundaries and names; the approximate 1970 populations for the revised CCD's are: Steam Mill (2,281) and Donalsonville (4,778).

[114]SPALDING COUNTY. Annexations were made by Griffin city and Orchard Hill village. Changes were made to the CCD boundaries and names; the approximate 1970 populations for the revised CCD's are: Blantons Mill (495), Digbey (481), Griffin (29,567), Orchard Hill (1,721), Ringgold (2,736), Sunny Side (3,462), and Vaughn (1,052).

[115]STEPHENS COUNTY. Annexations were made by Toccoa city and Martin town. Changes were made to the CCD boundaries and names; the approximate 1970 populations for the revised CCD's are: Broad River (3,437), Rock Creek (3,456), and Toccoa (13,438).

[116]STEWART COUNTY. Annexations were made by Lumpkin city. Changes were made to some CCD boundaries; the approximate 1970 populations for the revised CCD's are: Omaha (1,256) and Lumpkin (2,575).

[117]SUMTER COUNTY. Annexations were made by Americus city. Americus Rural CCD was added to Americus CCD (combined 1970 population: 19,952). Cobb was erroneously returned in 1970 as an incorporated town and Smithville city was incorrectly reported as being partly in Sumter County.

[118]TALBOT COUNTY. Area was detached by Manchester city.

[119]TATTNALL COUNTY. Annexations were made by Cobbtown, Glennville, and Reidsville cities.

[120]TELFAIR COUNTY. Annexations were made by McRae city. McRae-Helena Rural CCD was added to McRae-Helena CCD (combined 1970 population: 6,345). Towns town became inactive and was not returned separately due to a lack of boundary information.

[121]THOMAS COUNTY. Annexations were made by Thomasville city and Ochlocknee town. Metcalf and Thomasville North CCD's were added to Thomasville CCD (combined 1970 population: 24,045). Merrillville and Metcalf were erroneously returned in 1970 as incorporated towns.

[122]TIFT COUNTY. Annexations were made by Tifton city. Changes were made to some CCD boundaries and names; the approximate 1970 populations for the revised CCD's are: Tifton (18,413) and Oak Ridge (1,769).

[123]TOOMBS COUNTY. Annexations were made by Vidalia city. Lyons and Vidalia CCD's were combined (1970 population: 16,743). Ohoopee village, Charles city, and Normantown town became inactive and were not returned separately due to a lack of boundary information.

[124]TROUP COUNTY. Annexations were made by Hogansville, La Grange, and West Point cities. Changes were made to some CCD boundaries and names; the approximate 1970 populations for the revised CCD's are: Hillcrest (804) and La Grange (31,810).

[125]TURNER COUNTY. Annexations were made by Ashburn city. Changes were made to some CCD boundaries and names; the approximate 1970 populations for the revised CCD's are: Ashburn (5,700) and Sycamore (2,300).

[126]UNION COUNTY. Annexations were made by Blairsville city. Changes were made to some CCD boundaries and names; the approximate 1970 populations for the revised CCD's are: Blairsville (4,280) and Ivylog (1,974).

[127]UPSON COUNTY. East Thomaston village was returned separately in 1970 but was merged with Thomaston city prior to 1970. Annexations were made by Thomaston city. Changes were made to some CCD boundaries and names; the approximate 1970 populations for the revised CCD's are: Gordon (3,154), The Rock-Yatesville (3,289), and Thomaston (15,121).

[128]WALKER COUNTY. Annexations were made by Rossville, Chickamauga, and La Fayette cities. Changes were made to some CCD boundaries and names; the approximate 1970 populations for the revised CCD's are: Chattanooga Valley (9,225), Kensington (8,627), La Fayette (5,935), and Rossville-Beverly Hills (12,083).

[129]WALTON COUNTY. Annexations were made by Loganville, Monroe, and Social Circle cities. Campton and Gratis were erroneously returned in 1970 as incorporated towns. Changes were made to some CCD boundaries; the approximate 1970 populations for the revised CCD's are: Campton (2,004), Good Hope (2,208), and Monroe (10,311).

[130]WARE COUNTY. Annexations were made by Waycross city. Waycross North and Waycross South CCD's were added to Waycross CCD (combined 1970 population: 27,867).

[131]WARREN COUNTY. Annexations were made by Warrenton city. Changes were made to some CCD boundaries; the approximate 1970 populations for the revised CCD's are: Camak (1,041), Norwood (1,016), and Warrenton (2,942).

[132]WASHINGTON COUNTY. Changes were made to some CCD boundaries and names; the approximate 1970 populations for the revised CCD's are: Davisboro (2,465), Sandersville (7,563), Tennille (3,874), and Warthen (1,219).

[133]WAYNE COUNTY. Annexations were made by Jesup city.

[134]WEBSTER COUNTY. Annexations were made by Preston city.

[135]WHEELER COUNTY. Annexations were made by Glenwood city.

[136]WHITE COUNTY. Annexations were made by Helen city. Changes were made to some CCD boundaries; the approximate 1970 populations for the revised CCD's are: Cleveland (4,089) and Mossy Creek (2,397).

[137]WHITFIELD COUNTY. Tunnel Hill and Varnell cities and Cohutta town were not returned separately in 1970. Annexations were made by Dalton and Tunnel Hill cities. Areas were annexed and detached by Varnell city. North Central and Valley Point CCD's were added to Dalton CCD (combined 1970 population: 45,679). The legal name of Industrial City city is the Industrial City of Gordon, Murray, and Whitfield Counties (total 1970 population: 620).

[138]WILCOX COUNTY. Seville town was incorporated prior to 1970 but was not returned separately.

[139]WILKES COUNTY. Annexations were made by Washington city. Rayle town was not returned separately in 1970.

[140]WILKINSON COUNTY. Changes were made to some CCD boundaries; the approximate 1970 populations for the revised CCD's are: Irwinton (3,299) and Toomsboro (1,092).

[141]WORTH COUNTY. Annexations were made by Sylvester and Warwick cities.

Table 5. Population of Places: 1960 to 1980

[For changes in boundaries of incorporated places since 1970, see table 4. For meaning of symbols, see Introduction]

Incorporated Places Census Designated Places	Counties	1980	1970	1960
Abbeville city	Total	985	781	872
	Dodge (pt. in)	–	...	...
	Wilcox (pt. in)	985	781	872
Acworth city	Cobb	3 648	3 929	2 359
Adairsville city	Bartow	1 739	1 676	1 026
Adel city	Cook	5 592	4 972	4 321
Adrian city	Total	756	705	568
	Emanuel (pt. in)	376	332	268
	Johnson (pt. in)	380	373	300
Ailey town	Montgomery	579	487	469
Alamo city	Wheeler	993	833	822
Alapaha town	Berrien	771	633	631
Albany city	Dougherty	74 059	72 623	55 890
Aldora town	Lamar	139	322	535
Allenhurst town	Liberty	606	230	...
Allentown town	Total	321	295	255
	Bleckley (pt. in)	–	–	...
	Laurens (pt. in)	2	6	–
	Twiggs (pt. in)	25	–	–
	Wilkinson (pt. in)	294	289	255
Alma city	Bacon	3 819	3 756	3 515
Alpharetta city	Fulton	3 128	2 455	1 349
Alston town	Montgomery	111	104	154
Alto town	Total	618	372	275
	Banks (pt. in)	162	125	96
	Habersham (pt. in)	456	247	179
Alvaton town	Meriwether	91	114	24
Ambrose city	Coffee	360	253	244
Americus city	Sumter	16 120	16 091	13 472
Andersonville village	Sumter	267	274	263
Arabi town	Crisp	376	305	303
Aragon city	Polk	855	...	...
Arcade city	Jackson	223	229	108
Argyle town	Clinch	206	206	225
Arlington city	Total	1 572	1 698	1 462
	Calhoun (pt. in)	1 135	1 299	1 152
	Early (pt. in)	437	399	310
Arnoldsville city	Oglethorpe	187	[1]181	...
Ashburn city	Turner	4 766	4 209	3 291
Athens city	Clarke	42 549	44 342	31 355
Atlanta city	Total	425 022	[2]495 039	487 455
	De Kalb (pt. in)	37 283	46 687	41 332
	Fulton (pt. in)	387 739	[2]448 352	446 123
Attapulgus town	Decatur	623	513	567
Auburn town	Barrow	692	361	374
Augusta city	Richmond	47 532	59 864	70 626
Austell city	Total	3 939	2 632	1 867
	Cobb (pt. in)	3 931	2 632	1 867
	Douglas (pt. in)	8	–	–
Avalon town	Stephens	200	204	194
Avera town	Jefferson	248	217	197
Avondale Estates city	De Kalb	1 313	1 735	1 646
Baconton city	Mitchell	763	710	564
Bainbridge city	Decatur	10 553	10 887	12 714
Baldwin town	Total	1 080	772	698
	Banks (pt. in)	325	264	195
	Habersham (pt. in)	755	508	503
Ball Ground city	Cherokee	640	617	707
Barnesville city	Lamar	4 887	4 935	4 919
Barney town	Brooks	146	...	...
Bartow town	Jefferson	357	333	366
Barwick town	Total	413	[1]432	400
	Brooks (pt. in)	141	[1]163	188
	Thomas (pt. in)	272	[1]269	212
Baxley city	Appling	3 586	3 503	4 268
Bellville city	Evans	173	234	...
Belvedere Park (CDP)	De Kalb	17 766	...	...
Benevolence town	Randolph	138	...	...
Berkeley Lake city	Gwinnett	503	219	94
Berlin town	Colquitt	538	422	419
Bethlehem town	Barrow	281	304	297
Between town	Walton	87	94	80
Bibb City town	Muscogee	667	812	1 213
Bishop town	Oconee	172	235	214
Blacksheor city	Pierce	3 222	2 624	2 482
Blacksville (CDP)	Henry	1 521	...	...
Blairsville city	Union	530	491	437
Blakely city	Early	5 880	5 267	3 580
Bloomingdale city	Chatham	1 855	...	...
Blue Ridge city	Fannin	1 376	1 602	1 406
Bluffton town	Cloy	132	105	176
Blythe town	Total	367	333	172
	Burke (pt. in)	2	3	2
	Richmond (pt. in)	365	330	170
Bogart town	Total	819	667	403
	Clarke (pt. in)	105	146	89
	Oconee (pt. in)	714	521	314
Boston city	Thomas	1 424	1 443	1 357
Bostwick town	Morgan	357	289	272
Bowdon city	Carroll	1 743	1 753	1 548
Bowersville town	Hart	318	301	293
Bowman city	Elbert	890	724	654
Braselton town	Jackson	308	386	255
Broswell city	Total	282	30	14
	Paulding (pt. in)	90	22	14
	Polk (pt. in)	192	8	...
Bremen city	Total	3 966	3 484	3 132
	Carroll (pt. in)	24	12	...
	Haralson (pt. in)	3 942	3 472	3 132
Brinson town	Decatur	274	231	246
Bronwood town	Terrell	524	500	400
Brooklet town	Bulloch	1 035	683	557
Brooks town	Fayette	199	172	158
Broxton city	Coffee	1 117	957	907
Brunswick city	Glynn	17 605	19 585	21 703
Buchanan city	Haralson	1 019	800	753
Buckhead town	Morgan	219	177	169
Buena Vista city	Marion	1 544	1 486	1 574
Buford city	Total	6 697	4 640	4 168
	Gwinnett (pt. in)	6 688	4 545	4 168
	Hall (pt. in)	9	95	...
Butler town	Taylor	1 959	1 589	1 346
Byromville town	Dooly	567	419	349
Byron city	Peach	1 661	1 368	1 138
Cadwell town	Laurens	353	354	360
Cairo city	Grady	8 777	8 061	7 427
Calhoun city	Gordon	5 563	4 748	3 587
Camak town	Warren	283	224	285
Camilla city	Mitchell	5 414	4 987	4 753
Candler–McAfee (CDP)	De Kalb	27 306	...	...
Canon city	Total	704	709	626
	Franklin (pt. in)	636	653	583
	Hart (pt. in)	68	56	43
Canton city	Cherokee	3 601	3 654	2 411
Carl town	Barrow	239	234	204
Carlton town	Madison	291	294	321
Carnesville city	Franklin	465	510	481
Carrollton city	Carroll	14 078	13 520	10 973
Cartersville city	Bartow	9 508	[1]10 138	8 668
Cave Spring city	Floyd	883	1 305	1 153
Cecil town	Cook	280	265	279
Cedartown city	Polk	8 619	9 253	9 340
Center town	Jackson	330	213	137
Centerville city	Houston	2 622	1 725	290
Centralhatchee town	Heard	240	186	174
Chalybeate Springs town	Meriwether	265	266	295
Chamblee city	De Kalb	7 137	9 127	6 635
Chatsworth city	Murray	2 493	2 706	1 184
Chauncey town	Dodge	350	308	330
Chester town	Dodge	409	409	377
Chickamauga city	Walker	2 232	1 842	1 824
Clarkesville city	Habersham	1 348	1 294	1 352
Clarkston city	De Kalb	4 539	3 127	1 524
Claxton city	Evans	2 694	2 669	2 672
Clayton city	Rabun	1 838	1 569	1 507
Clermont town	Hall	300	290	268
Cleveland city	White	1 578	1 353	657
Climax town	Decatur	407	275	329
Cobbtown city	Tattnall	494	321	280
Cochran city	Bleckley	5 121	5 161	4 714
Cohutta town	Whitfield	407	[1]393	...
Colbert city	Madison	498	532	425
Coleman city	Randolph	164	168	220
College Park city	Total	24 632	18 203	23 469
	Clayton (pt. in)	3 489	2 119	8 306
	Fulton (pt. in)	21 143	16 084	15 163
Collins city	Tattnall	639	574	565
Colquitt city	Miller	2 065	2 026	1 556
Columbus city	Muscogee	169 441	[1]155 028	116 779
Urban part		166 831	...	...
Comer town	Madison	930	828	882
Commerce city	Jackson	4 092	3 702	3 551
Concord town	Pike	317	312	333
Conley (CDP)	Clayton	6 033	...	...
Conyers city	Rockdale	6 567	4 890	2 881
Coolidge city	Thomas	736	717	679
Cordele city	Crisp	10 914	10 733	10 609
Corinth town	Total	75	107	105
	Coweta (pt. in)	24	14	...
	Heard (pt. in)	51	93	105
Cornelia city	Habersham	3 203	3 014	2 936
Cotton town	Mitchell	122	102	108
Covington city	Newton	10 586	10 267	8 167
Crawford city	Oglethorpe	498	624	541
Crowfordville city	Taliaferro	594	735	786
Culloden city	Monroe	281	272	260
Cumming city	Forsyth	2 094	2 031	1 561
Cusseto city	Chattahoochee	1 218	1 251	768
Cuthbert city	Randolph	4 340	3 972	4 300
Dacula city	Gwinnett	1 577	782	440
Dahlonega city	Lumpkin	2 844	2 658	2 604
Daisy city	Evans	174	150	229
Dallas city	Paulding	2 508	2 133	2 065
Dalton city	Whitfield	20 939	18 872	17 868
Damascus town	Early	403	272	297
Danielsville city	Madison	354	378	362

Table 5. Population of Places: 1960 to 1980—Con.

[For changes in boundaries of incorporated places since 1970, see table 4. For meaning of symbols, see introduction]

Incorporated Places Census Designated Places	Counties	1980	1970	1960
Danville town	Total	529	515	459
	Twiggs (pt. in)	296	390	195
	Wilkinson (pt. in)	233	125	264
Darien city	McIntosh	1 731	1 826	1 569
Dasher town	Lowndes	659	452	...
Davisboro city	Washington	433	476	417
Dawson city	Terrell	5 699	5 383	5 062
Dawsonville town	Dawson	342	288	307
Dearing town	McDuffie	539	555	403
Decatur city	De Kalb	18 404	21 943	22 026
Deenwood (CDP)	Ware	3 580	3 015	...
Deepstep town	Washington	120	107	139
Demorest city	Habersham	1 130	1 070	1 029
Denton city	Jeff Davis	286	244	255
De Soto village	Sumter	248	321	282
Dexter town	Laurens	527	438	359
Dillard town	Rabun	238	186	204
Dixie town	Brooks	259	...	...
Dock Junction (CDP)	Glynn	6 189	6 009	5 417
Doerun city	Colquitt	1 062	1 157	1 037
Donalsonville city	Seminole	3 320	2 907	2 621
Doraville city	De Kalb	7 414	[9] 157	4 437
Douglas city	*Coffee*	10 980	10 195	8 736
Douglasville city	Douglas	7 641	5 472	4 462
Druid Hills (CDP)	De Kalb	12 700	...	...
Dublin city	Laurens	16 083	15 143	13 814
Dudley city	*Laurens*	425	423	360
Duluth city	Gwinnett	2 956	1 810	1 483
Dunwoody (CDP)	De Kalb	17 768	...	...
Du Pont town	Clinch	267	252	210
Durand town	Meriwether	206	192	195
East Boundary (CDP)	Richmond	4 699	...	...
East Dublin town	Laurens	2 916	[2] 000	1 677
East Ellijay town	Gilmer	469	488	501
East Griffin (CDP)	Spalding	1 570	1 479	1 715
Eastman city	Dodge	5 330	5 416	5 118
East Newnan (CDP)	Coweta	1 495	1 634	...
East Point city	Fulton	37 486	39 315	35 633
Eatonton city	*Putnam*	4 833	4 125	3 612
Edge Hill city	Glascock	53	46	55
Edison city	Calhoun	1 128	1 210	1 232
Elberta (CDP)	Houston	1 559	...	...
Elberton city	Elbert	5 686	6 438	7 107
Ellaville city	Schley	1 684	1 391	905
Ellenton town	Colquitt	277	337	385
Ellijay city	Gilmer	1 507	1 326	1 320
Emerson city	Bartow	1 110	813	666
Enigma town	*Berrien*	574	505	525
Ephesus town	Heard	184	212	...
Etan town	Murray	301	286	275
Euharlee town	Bartow	477	...	...
Experiment (CDP)	*Spalding*	3 731	2 256	2 497
Fairburn city	Fulton	3 466	3 143	2 470
Fairmount city	Gordon	842	623	619
Fair Oaks (CDP)	Cobb	8 486	...	...
Fairview (CDP)	Walker	6 558	...	...
Fayetteville city	Fayette	2 715	2 160	1 389
Finleyson town	Pulaski	101	...	...
Fitzgerald city	Total	10 187	[8] 187	8 781
	Ben Hill (pt. in)	10 187	[8] 187	8 781
	Irwin (pt. in)	–	...	...
Flemington city	Liberty	440	265	149
Flovilla city	*Butts*	458	289	284
Flowery Branch town	Hall	755	779	741
Folkston city	Charlton	2 243	2 112	1 810
Forest Park city	Clayton	18 782	19 994	14 201
Forsyth city	Monroe	4 624	3 736	3 697
Fort Benning South (CDP)	Chattahoochee	15 074	18 787	...
Fort Gaines city	Clay	1 260	1 255	1 320
Fort Gordon (CDP)	Richmond	14 069	15 589	...
Fort Oglethorpe city	Total	5 443	3 869	2 251
	Catoosa (pt. in)	5 287	3 810	2 192
	Walker (pt. in)	156	59	59
Fort Stewart (CDP)	Liberty	15 031	4 467	...
Fort Valley city	Peach	9 000	9 251	8 310
Franklin city	Heard	711	749	603
Franklin Springs city	Franklin	797	501	278
Funston town	Colquitt	337	293	293
Gainesville city	Hall	15 280	15 459	16 523
Gainesville Mills (CDP)	Hall	1 281	2 060	2 207
Garden City city	Chatham	6 895	[5] 790	5 451
Garden Lakes (CDP)	Floyd	4 053	2 963	...
Garfield town	Emanuel	222	214	225
Gay town	Meriwether	175	200	194
Geneva town	Talbot	232	250	261
Georgetown town	Quitman	935	[8]60	554
Georgetown (CDP)	Chatham	2 785	...	...
Gibson city	Glascock	730	701	479
Gillsville town	Total	142	100	140
	Banks (pt. in)	35	27	31
	Hall (pt. in)	107	73	109
Girard town	Burke	225	241	248
Glennville city	Tattnall	4 144	2 965	2 791
Glenwood city	Wheeler	824	670	682
Glenwood (CDP)	Floyd	1 610	...	...
Good Hope town	Walton	200	202	165
Gordon town	Wilkinson	2 768	2 553	1 793
Grantville city	Coweta	1 110	1 128	1 158
Gray city	Jones	2 145	2 014	1 320
Grayson city	*Gwinnett*	464	366	282
Graysville town	Catoosa	193	80	138
Greensboro city	Greene	2 985	2 583	2 773
Greenville city	Meriwether	1 213	1 085	726
Gresham Park (CDP)	*De Kalb*	6 232	...	...
Griffin city	Spalding	20 728	22 734	21 735
Grovetown city	Columbia	3 384	3 169	1 396
Gumbranch city	Liberty	272	...	...
Guyton city	Effingham	749	742	670
Hagan city	Evans	880	572	552
Hahira city	Lowndes	1 534	1 326	1 297
Hamilton city	Harris	506	357	396
Hampton city	Henry	2 059	1 551	1 253
Hannahs Mill (CDP)	Upson	2 616	...	...
Hapeville city	Fulton	6 166	9 567	10 082
Haralson town	Total	123	162	141
	Coweta (pt. in)	117	114	121
	Meriwether (pt. in)	6	48	20
Harlem city	*Columbia*	1 485	1 540	1 423
Harrison town	Washington	456	329	209
Hartwell city	Hart	4 855	4 865	4 599
Hawkinsville city	*Pulaski*	4 372	4 077	3 967
Hazlehurst city	Jeff Davis	4 249	4 065	3 699
Helen city	White	265	252	227
Helena town	Telfair	1 390	1 230	1 290
Hephzibah town	*Richmond*	1 452	987	676
Hiawassee town	Towns	491	415	455
Higgston town	Montgomery	152	175	151
Hilltonia city	Screven	515	294	353
Hinesville city	Liberty	11 309	4 115	3 174
Hiram city	Paulding	1 030	441	358
Hoboken city	Brantley	514	424	552
Hogansville city	Troup	3 362	3 075	3 658
Holly Springs city	Cherokee	687	575	475
Homeland city	Charlton	683	595	508
Homer town	Banks	734	365	612
Homerville city	*Clinch*	3 112	3 025	2 634
Hoschton city	Jackson	490	509	370
Hull town	Madison	188	222	119
Ideal town	*Macon*	619	543	432
Ila city	Madison	287	202	216
Industrial City city	*Total*	1 054	...	...
	Gordon (pt. in)	615	...	...
	Murray (pt. in)	297	...	...
	Whitfield (pt. in)	142	...	...
Iron City town	*Seminole*	367	351	298
Irwinton town	Wilkinson	841	757	673
Ivey town	Wilkinson	455	245	48
Jackson city	Butts	4 133	3 778	2 545
Jacksonville town	Telfair	206	[2]27	236
Jakin town	Early	194	172	176
Jasper city	Pickens	1 556	1 202	1 036
Jefferson city	Jackson	1 820	1 647	1 746
Jeffersonville city	Twiggs	1 473	1 302	1 013
Jenkinsburg town	Butts	360	382	233
Jersey town	Walton	201	180	170
Jesup city	Wayne	9 418	9 091	7 304
Jonesboro city	Clayton	4 132	4 105	3 014
Junction City town	Talbot	254	269	226
Kennesaw city	Cobb	5 095	3 548	1 507
Kingsland city	*Camden*	2 008	1 831	1 536
Kingston city	Bartow	733	714	695
Kite town	Johnson	328	336	424
La Fayette city	Walker	6 517	6 044	5 588
La Grange city	Troup	24 204	23 301	23 632
Lake City city	Clayton	2 963	2 306	1 042
Lakeland city	*Lanier*	2 647	2 569	2 236
Lake Park town	Lowndes	448	361	338
Lakeview (CDP)	Total	5 403	...	...
	Catoosa (pt. in)	4 422	...	...
	Walker (pt. in)	981	...	...
Lakeview Estates (CDP)	Rockdale	1 576	...	...
Lavonia city	Franklin	2 024	2 044	2 088
Lawrenceville city	Gwinnett	8 928	[5] 207	3 804
Leary city	Calhoun	783	907	848
Leesburg city	Lee	1 301	996	774
Lees Crossing (CDP)	Troup	1 117	...	...
Lenox town	Cook	965	860	802
Leslie village	Sumter	470	562	494
Lexington city	Oglethorpe	278	322	376
Lilburn city	*Gwinnett*	3 765	1 668	753
Lilly town	Dooly	202	155	136
Lincoln Park (CDP)	Upson	1 755	1 852	1 840
Lincolnton city	Lincoln	1 406	1 442	1 450
Lindale (CDP)	Floyd	2 958	2 768	...
Linwood town	Walker	417	588	760
Lithia Springs (CDP)	Douglas	9 145	...	...
Lithonia city	De Kalb	2 637	2 270	1 667
Locust Grove city	Henry	1 479	642	369
Loganville city	Total	1 841	1 318	926
	Gwinnett (pt. in)	217	200	104
	Walton (pt. in)	1 624	1 118	822
Lone Oak town	Meriwether	119	129	122
Lookout Mountain city	Walker	1 505	1 538	...

Table 5. **Population of Places: 1960 to 1980**—Con.

[For changes in boundaries of incorporated places since 1970, see table 4. For meaning of symbols, see *Introduction*]

Incorporated Places Census Designated Places	Counties	1980	1970	1960
Louisville city	Jefferson	2 823	2 691	2 413
Lovejoy town	Clayton	205	...	...
Ludowici city	Long	1 286	1 419	1 578
Lula city	Total	857	736	557
	Banks (pt. in)	104	103	61
	Hall (pt. in)	753	633	496
Lumber City city	Total	1 426	1 377	1 360
	Telfair (pt. in)	1 426	1 377	1 360
	Wheeler (pt. in)	–	–	–
Lumpkin city	Stewart	1 335	1 431	1 348
Luthersville town	*Meriwether*	597	400	282
Lyerly town	Chattooga	482	426	409
Lyons city	*Toombs*	4 203	3 739	3 219
Mableton (CDP)	Cobb	25 111	...	...
McCaysville city	Fannin	1 219	1 619	1 871
McDonough city	Henry	2 778	2 675	2 224
McIntyre town	Wilkinson	386	471	316
Macon city	Total	116 896	'122 423	69 764
	Bibb (pt. in)	116 501	'122 371	69 764
	Jones (pt. in)	395	'52	...
McRae city	Telfair	3 409	3 151	2 738
Madison city	Morgan	2 954	2 890	2 680
Manassas city	Tattnall	116	144	154
Manchester city	Total	4 796	4 779	4 115
	Meriwether (pt. in)	4 626	4 636	4 115
	Talbot (pt. in)	170	143	...
Mansfield town	Newton	435	340	394
Marietta city	Cobb	30 829	27 216	25 565
Marshallville town	Macon	1 540	1 376	1 308
Martin town	Total	305	201	209
	Franklin (pt. in)	–	...	...
	Stephens (pt. in)	305	201	209
Martinez (CDP)	Total	16 472	...	...
	Columbia (pt. in)	10 104	...	...
	Richmond (pt. in)	6 368	...	...
Maxeys town	Oglethorpe	205	229	149
Maysville town	Total	619	553	553
	Banks (pt. in)	368	305	344
	Jackson (pt. in)	251	248	209
Meansville city	Pike	303	313	335
Meigs city	Total	1 231	1 226	1 236
	Mitchell (pt. in)	64	44	41
	Thomas (pt. in)	1 167	1 182	1 195
Menlo town	Chattooga	611	593	466
Metter city	Candler	3 531	2 912	2 362
Midville city	Burke	670	665	676
Midway city	Liberty	457	167	240
Midway-Hardwick (CDP)	Baldwin	8 977	14 047	16 909
Milan town	Total	1 115	1 084	786
	Dodge (pt. in)	637	496	367
	Telfair (pt. in)	478	588	419
Milledgeville city	Baldwin	12 176	11 601	11 117
Millen city	Jenkins	3 988	3 713	3 633
Milner city	Lamar	320	270	305
Mineral Bluff town	Fannin	130	119	149
Mitchell town	Glascock	214	187	184
Malena city	Pike	379	389	279
Monroe city	*Walton*	8 854	8 071	6 826
Montezuma city	Macon	4 830	4 125	3 744
Monticello city	*Jasper*	2 382	2 132	1 931
Montrose town	Laurens	170	199	236
Moody AFB (CDP)	Lowndes	1 297	1 424	...
Moreland town	Coweta	358	363	329
Morgan city	Calhoun	364	280	293
Morganton town	Fannin	263	205	211
Morrow city	Clayton	3 791	3 708	580
Marven city	Brooks	471	449	476
Moultrie city	Colquitt	15 708	'14 400	15 764
Mountain City town	Rabun	701	594	550
Mountain Park city	Total	378	268	62
	Cherokee (pt. in)	2	–	...
	Fulton (pt. in)	376	268	62
Mountain Park (CDP)	Gwinnett	9 425	...	...
Mount Airy town	Habersham	670	463	417
Mount Vernon city	Montgomery	1 737	1 579	1 166
Mountville town	Troup	168	218	139
Mount Zion city	Carroll	445	264	211
Nahunta city	Brantley	951	974	952
Nashville city	Berrien	4 831	4 323	4 070
Naylor town	Lowndes	228	244	272
Nelson city	Total	562	613	658
	Cherokee (pt. in)	128	101	117
	Pickens (pt. in)	434	512	541
Newborn town	Total	391	294	283
	Jasper (pt. in)	4	25	21
	Newton (pt. in)	387	269	262
Newington town	Screven	402	402	399
Newnan city	Coweta	11 449	11 205	12 169
Newton city	Baker	711	624	529
Nicholls city	Coffee	1 114	1 150	930
Nicholson town	Jackson	491	397	359
Norcross city	Gwinnett	3 317	2 755	1 605
Norman Park city	Colquitt	757	912	891
North Atlanta (CDP)	De Kalb	30 521	...	...
North Decatur (CDP)	De Kalb	11 830	...	...
North Druid Hills (CDP)	De Kalb	12 438	...	...
North High Shoals town	Oconee	256	165	122
Norwood town	Warren	306	272	294
Nunez town	Emanuel	168	117	79
Oakfield town	Worth	113	171	141
Oakman town	*Gordon*	150	178	156
Oak Park town	*Emanuel*	256	226	302
Oakwood town	Hall	723	250	218
Ochlocknee town	Thomas	627	611	502
Ocilla city	Irwin	3 436	3 185	3 217
Oconee town	Washington	306	262	(NA)
Oconee Heights (CDP)	Clarke	1 115	...	...
Odessadale town	Meriwether	142	70	142
Odum town	Wayne	401	379	404
Oglethorpe city	Macon	1 305	1 286	1 169
Oliver city	Screven	239	217	192
Omaha city	Stewart	169	188	174
Omega city	Total	996	'835	940
	Colquitt (pt. in)	8	'4	–
	Tift (pt. in)	988	831	940
Orchard Hill village	Spalding	162	...	...
Oxford town	Newton	1 750	1 373	1 047
Palmetto city	Total	2 086	2 045	1 466
	Coweta (pt. in)	145	136	57
	Fulton (pt. in)	1 941	1 909	1 409
Panthersville (CDP)	De Kalb	11 366	...	...
Parrott town	Terrell	222	222	280
Patterson city	Pierce	763	788	719
Pavo city	Total	830	775	817
	Brooks (pt. in)	316	278	265
	Thomas (pt. in)	514	497	552
Payne city	Bibb	196	236	346
Peachtree City city	Fayette	6 429	793	(NA)
Pearson city	Atkinson	1 827	1 700	1 615
Pelham city	Mitchell	4 306	4 539	4 609
Pembroke city	Bryan	1 400	1 361	1 450
Pendergrass city	Jackson	302	267	215
Perry city	Houston	9 453	7 771	6 032
Phillipsburg (CDP)	Tift	2 450	2 335	2 037
Pinehurst city	Dooly	431	405	457
Pine Lake city	De Kalb	901	866	738
Pine Mountain town	Harris	984	862	790
Pineora city	Effingham	387	266	210
Pineview town	Wilcox	564	528	369
Pitts city	Wilcox	384	345	388
Plainfield town	Dodge	128	77	84
Plains city	Sumter	651	683	572
Plainville city	Gordon	281	192	161
Pooler town	Chatham	2 543	1 517	1 073
Portal town	Bulloch	694	643	494
Porterdale town	Newton	1 451	1 773	2 365
Port Wentworth city	Chatham	3 947	3 905	3 705
Poulan city	Worth	818	766	736
Powder Springs city	Cobb	3 381	2 559	746
Preston city	Webster	429	226	232
Primrose town	Meriwether	30	28	35
Pulaski town	Candler	257	230	155
Quitman city	Brooks	5 188	4 818	5 071
Ranger town	Gordon	171	140	161
Ray City city	Berrien	658	617	713
Rayle town	Wilkes	177	'110	...
Rebecca town	Turner	272	266	278
Reidsville city	Tattnall	2 296	1 806	1 229
Remerton city	Lowndes	443	523	571
Rentz town	Laurens	337	392	307
Rest Haven town	Total	231	188	167
	Gwinnett (pt. in)	204	188	167
	Hall (pt. in)	27	...	...
Reynolds town	Taylor	1 298	1 253	1 087
Rhine town	Dodge	590	471	485
Riceboro city	Liberty	216	252	259
Richland city	Stewart	1 802	1 823	1 472
Richmond Hill city	Bryan	1 177	826	...
Riddleville town	Washington	154	143	111
Rincon town	Effingham	1 988	1 854	1 057
Ringgold city	Catoosa	1 882	1 381	1 311
Riverdale city	Clayton	7 121	2 521	1 045
Riverside town	Colquitt	99	114	329
Roberta city	Crawford	859	746	714
Robins AFB (CDP)	Houston	3 571	...	...
Rochelle city	Wilcox	1 626	1 380	1 235
Rockmart city	Polk	3 645	3 857	3 938
Rocky Ford town	Screven	223	252	241
Rocky Mount town	Meriwether	56	53	83
Rome city	Floyd	29 654	30 759	32 226
Roopville town	Carroll	229	221	203
Rosemont Park (CDP)	Floyd	1 906	...	...
Rossville city	Walker	3 749	'3 957	4 665
Roswell city	Fulton	23 337	5 430	2 983
Royston city	Total	2 404	2 428	2 333
	Franklin (pt. in)	1 767	1 959	1 993
	Hart (pt. in)	633	425	340
	Madison (pt. in)	4	44	–

Table 5. **Population of Places: 1960 to 1980**—Con.

[For changes in boundaries of incorporated places since 1970, see table 4. For meaning of symbols, see Introduction]

Incorporated Places Census Designated Places	Counties	1980	1970	1960
Russell city	Barrow	378	378	163
Rutledge city	Morgan	694	628	478
St. Marks town	Meriwether	36	25	28
St. Marys city	Camden	3 596	3 408	3 272
St. Simons (CDP)	Glynn	6 566	5 346	3 199
Sale City town	Mitchell	336	323	275
Sandersville city	Washington	6 137	5 546	5 425
Sandy Springs (CDP)	Fulton	46 877	...	...
Santa Claus city	Toombs	167	118	5
Sardis town	Burke	1 180	643	829
Sasser town	Terrell	407	339	382
Savannah city	Chatham	141 390	118 349	149 245
Scotland city	Total	222	261	236
	Telfair (pt. in)	196	239	214
	Wheeler (pt. in)	26	22	22
Scott town	Total	139	215	149
	Johnson (pt. in)	137	215	149
	Laurens (pt. in)	2	–	–
Scottdale (CDP)	De Kalb	8 770	...	...
Screven city	Wayne	872	936	1 010
Senoia city	Coweta	900	910	782
Seville town	Wilcox	209	...	...
Shady Dale town	Jasper	155	190	201
Shannon (CDP)	Floyd	2 040	1 563	1 629
Sharon city	Taliaferro	140	160	264
Sharpsburg town	Coweta	194	161	155
Shellman city	Randolph	1 254	1 166	1 050
Sherwood Forest (CDP)	Floyd	1 992	...	...
Shiloh city	Harris	392	298	...
Siloam town	Greene	446	319	321
Skidaway Island (CDP)	Chatham	1 264	...	...
Sky Valley city	Rabun	65	...	...
Smithville city	Total	867	713	732
	Lee (pt. in)	867	711	732
	Sumter (pt. in)	–	2	–
Smyrna city	Cobb	20 312	19 157	10 157
Snellville city	Gwinnett	8 514	1 990	468
Social Circle city	Walton	2 591	1 961	1 780
Soperton city	Treutlen	2 981	2 596	2 317
South Augusta (CDP)	Richmond	51 072	...	...
Sparks town	Cook	1 353	1 337	1 158
Sparta city	Hancock	1 754	2 172	1 921
Springfield city	Effingham	1 075	1 001	858
Spring Place town	Murray	246	241	194
Stapleton town	Jefferson	388	390	356
Statesboro city	Bulloch	14 866	14 616	8 356
Statham city	Barrow	1 101	817	711
Stillmore town	Emanuel	527	522	354
Stockbridge city	Henry	2 103	1 561	1 201
Stone Mountain city	De Kalb	4 867	3 899	1 976
Sugar Hill city	Gwinnett	2 340	1 745	1 175
Summertown town	Emanuel	215	159	...
Summerville city	Chattooga	4 878	5 043	4 706
Sumner town	Worth	213	207	193
Sunny Side village	Spalding	338	209	190
Sunnyside (CDP)	Ware	1 658	...	...
Surrency town	Appling	368	352	312
Suwanee city	Gwinnett	1 026	615	541
Swainsboro city	Emanuel	7 602	7 325	5 943
Sycamore city	Turner	474	547	501
Sylvania city	Screven	3 352	3 199	3 469
Sylvester city	Worth	5 860	4 226	3 610
Talbotton city	Talbot	1 140	1 045	1 163
Talking Rock town	Pickens	72	76	84
Tallapoosa city	Haralson	2 647	2 896	2 744
Tallulah Falls town	Total	162	255	225
	Habersham (pt. in)	90	187	171
	Rabun (pt. in)	72	68	54
Tarrytown village	Montgomery	145	188	191
Taylorsville town	Total	266	253	226
	Bartow (pt. in)	222	212	199
	Polk (pt. in)	44	41	27
Temple city	Carroll	1 520	864	788
Tennille city	Washington	1 709	1 753	1 837
The Rock town	Upson	78	136	115
Thomaston city	Upson	9 682	10 024	9 336
Thomasville city	Thomas	18 463	18 155	18 246
Thomson city	McDuffie	7 001	6 503	4 522
Thunderbolt town	Chatham	2 165	2 750	1 925
Tifton city	Tift	13 749	12 179	9 903
Tiger town	Rabun	299	312	277
Tignall town	Wilkes	733	756	556
Toccoa city	Stephens	9 104	6 971	7 303
Toomsboro town	Wilkinson	673	682	764
Trenton city	Dade	1 636	1 523	1 301
Trion town	Chattooga	1 732	1 965	2 227
Tucker (CDP)	De Kalb	25 399	...	...
Tunnel Hill city	Whitfield	936	1 146	...
Turin town	Coweta	260	242	183
Twin City city	Emanuel	1 402	1 119	1 095
Tybee Island city	Chatham	2 240	1 786	1 385
Tyrone town	Fayette	1 038	131	124
Ty Ty town	Tift	618	447	461
Unadilla city	Dooly	1 566	1 457	1 304
Union City city	Fulton	4 780	3 031	2 118
Union Point city	Greene	1 750	1 624	1 615
Unionville (CDP)	Tift	1 942	1 646	1 607
Uvalda town	Montgomery	646	663	589
Valdosta city	Lowndes	37 596	32 303	30 652
Van Wert town	Polk	303	360	...
Varnell city	Whitfield	282	314	...
Vernonburg town	Chatham	178	136	65
Vidalia city	Total	10 393	9 507	7 569
	Montgomery (pt. in)	2	6	...
	Toombs (pt. in)	10 391	9 501	7 569
Vienna city	Dooly	2 886	2 341	2 099
Villa Rica city	Total	3 420	3 922	3 450
	Carroll (pt. in)	3 389	3 837	3 301
	Douglas (pt. in)	31	85	149
Waco city	Haralson	471	431	381
Wadley city	Jefferson	2 438	1 989	1 898
Waleska city	Cherokee	450	487	479
Walnut Grove town	Walton	387	175	119
Walthourville city	Liberty	905	...	...
Warm Springs city	Meriwether	425	523	538
Warner Robins city	Houston	39 893	33 491	18 633
Warrenton city	Warren	2 172	2 073	1 770
Warwick city	Worth	488	466	434
Washington city	Wilkes	4 662	4 094	4 440
Watkinsville town	Oconee	1 240	986	758
Waverly Hall town	Harris	913	671	712
Waycross city	Ware	19 371	18 996	20 944
Waynesboro city	Burke	5 760	5 530	5 359
West Augusta (CDP)	Richmond	24 242	...	...
Weston town	Webster	109	73	120
West Point city	Total	4 294	4 232	4 610
	Harris (pt. in)	982	713	576
	Troup (pt. in)	3 312	3 519	4 034
Westside (CDP)	Hall	2 769	...	...
Whigham city	Grady	507	381	463
White town	Bartow	501	462	439
White Plains town	Greene	231	236	273
Whitesburg town	Carroll	775	720	366
White Sulphur Springs town	Meriwether	118	38	156
Willacoochee town	Atkinson	1 166	1 120	1 061
Williamson town	Pike	250	284	215
Wilmington Island (CDP)	Chatham	7 546	3 284	...
Winder city	Barrow	6 705	6 605	5 555
Winterville city	Clarke	621	551	497
Woodbine city	Camden	910	1 002	845
Woodbury town	Meriwether	1 738	1 422	1 230
Woodland city	Talbot	664	689	720
Woodstock city	Cherokee	2 699	870	726
Woodville city	Greene	455	379	372
Woolsey town	Fayette	99	91	114
Wrens city	Jefferson	2 415	2 204	1 628
Wrightsville city	Johnson	2 526	2 106	2 056
Yatesville town	Upson	390	423	354
Young Harris town	Towns	687	544	743
Zebulon city	Pike	995	776	563

Table 6. Rank and Population of Incorporated Places of 5,000 or More in 1980: 1980 and 1970

[For changes in boundaries of incorporated places since 1970, see table 4. For meaning of symbols, see Introduction]

Incorporated Places	Counties	1980 rank	Population 1980	Population 1970
Atlanta city	Total	1	425 022	r495 039
	De Kalb (pt. in)		37 283	46 687
	Fulton (pt. in)		387 739	r448 352
Columbus city	Muscogee	2	169 441	r155 028
Savannah city	Chatham	3	141 390	118 349
Macon city	Total	4	116 896	r122 423
	Bibb (pt. in)		116 501	r122 371
	Jones (pt. in)		395	r52
Albany city	Dougherty	5	74 059	72 623
Augusta city	Richmond	6	47 532	59 864
Athens city	Clarke	7	42 549	44 342
Warner Robins city	Houston	8	39 893	33 491
Valdosta city	Lowndes	9	37 596	32 303
East Point city	Fulton	10	37 486	39 315
Marietta city	Cobb	11	30 829	27 216
Rome city	Floyd	12	29 654	30 759
College Park city	Total	13	24 632	18 203
	Clayton (pt. in)		3 489	2 119
	Fulton (pt. in)		21 143	16 084
La Grange city	Troup	14	24 204	23 301
Roswell city	Fulton	15	23 337	5 430
Dalton city	Whitfield	16	20 939	18 872
Griffin city	Spalding	17	20 728	22 734
Smyrna city	Cobb	18	20 312	19 157
Waycross city	Ware	19	19 371	18 996
Forest Park city	Clayton	20	18 782	19 994
Thomasville city	Thomas	21	18 463	18 155
Decatur city	De Kalb	22	18 404	21 943
Brunswick city	Glynn	23	17 605	19 585
Americus city	Sumter	24	16 120	16 091
Dublin city	Laurens	25	16 083	15 143
Moultrie city	Colquitt	26	15 708	r14 400
Gainesville city	Hall	27	15 280	15 459
Statesboro city	Bulloch	28	14 866	14 616
Carrollton city	Carroll	29	14 078	13 520
Tifton city	Tift	30	13 749	12 179
Milledgeville city	Baldwin	31	12 176	11 601
Newnan city	Coweta	32	11 449	11 205
Hinesville city	Liberty	33	11 309	4 115
Douglas city	Coffee	34	10 980	10 195
Cordele city	Crisp	35	10 914	10 733
Covington city	Newton	36	10 586	10 267
Bainbridge city	Decatur	37	10 553	10 887
Vidalia city	Total	38	10 393	9 507
	Montgomery (pt. in)		2	6
	Toombs (pt. in)		10 391	9 501
Fitzgerald city	Total	39	10 187	r8 187
	Ben Hill (pt. in)		10 187	r8 187
	Irwin (pt. in)		–	...
Thomaston city	Upson	40	9 682	10 024
Cartersville city	Bartow	41	9 508	r10 138
Perry city	Houston	42	9 453	7 771
Jesup city	Wayne	43	9 418	9 091
Toccoa city	Stephens	44	9 104	6 971
Fort Valley city	Peach	45	9 000	9 251
Lawrenceville city	Gwinnett	46	8 928	r5 207
Monroe city	Walton	47	8 854	8 071
Cairo city	Grady	48	8 777	8 061
Cedartown city	Polk	49	8 619	9 253
Snellville city	Gwinnett	50	8 514	1 990
Douglasville city	Douglas	51	7 641	5 472
Swainsboro city	Emanuel	52	7 602	7 325
Doraville city	De Kalb	53	7 414	r9 157
Chamblee city	De Kalb	54	7 137	9 127
Riverdale city	Clayton	55	7 121	2 521
Thomson city	McDuffie	56	7 001	6 503
Garden City city	Chatham	57	6 895	r5 790
Winder city	Barrow	58	6 705	6 605
Buford city	Total	59	6 697	4 640
	Gwinnett (pt. in)		6 688	4 545
	Hall (pt. in)		9	95
Conyers city	Rockdale	60	6 567	4 890
La Fayette city	Walker	61	6 517	6 044
Peachtree City city	Fayette	62	6 429	793
Hapeville city	Fulton	63	6 166	9 567
Sandersville city	Washington	64	6 137	5 546
Blakely city	Early	65	5 880	5 267
Sylvester city	Worth	66	5 860	4 226
Waynesboro city	Burke	67	5 760	5 530
Dawson city	Terrell	68	5 699	5 383
Elberton city	Elbert	69	5 686	6 438
Adel city	Cook	70	5 592	4 972
Calhoun city	Gordon	71	5 563	4 748
Fort Oglethorpe city	Total	72	5 443	3 869
	Catoosa (pt. in)		5 287	3 810
	Walker (pt. in)		156	59
Camilla city	Mitchell	73	5 414	4 987
Eastman city	Dodge	74	5 330	5 416
Quitman city	Brooks	75	5 188	4 818
Cochran city	Bleckley	76	5 121	5 161
Kennesaw city	Cobb	77	5 095	3 548

Table 7. Population by Size of Place: 1980 and 1970

[Portions of certain cities may be classified as rural, see appendix A for explanation. For meaning of symbols, see Introduction]

The State Urbanized Areas	1980				1970			
	Places	Population	Percent of total population	Percent distribution	Places	Population	Percent of total population	Percent distribution
THE STATE								
Total	**612**	**5 463 105**	**100.0**	...	**598**	**4 587 930**	**100.0**	...
Urban	**206**	**3 409 081**	**62.4**	**100.0**	**154**	**2 768 074**	**60.3**	**100.0**
Inside urbanized areas	92	2 603 246	47.7	76.4	35	1 880 160	41.0	67.9
Central cities	9	1 083 826	19.8	31.8	6	1 024 400	22.3	37.0
Cities of—								
1,000,000 or more	–	–	–	–	–	–	–	–
500,000 to 1,000,000	–	–	–	–	–	–	–	–
250,000 to 500,000	1	425 022	7.8	12.5	1	496 973	10.8	18.0
100,000 to 250,000	3	425 117	7.8	12.5	3	394 940	8.6	14.3
50,000 to 100,000	1	74 059	1.4	2.2	2	132 487	2.9	4.8
Less than 50,000	4	159 628	2.9	4.7	–	–	–	–
Urban fringe	83	1 519 420	27.8	44.6	29	855 760	18.6	30.9
Places of 2,500 or more	65	758 114	13.9	22.2	22	247 326	5.4	8.9
100,000 or more	–	–	–	–	–	–	–	–
50,000 to 100,000	1	51 072	0.9	1.5	–	–	–	–
25,000 to 50,000	7	223 529	4.1	6.6	3	94 026	2.0	3.4
10,000 to 25,000	15	259 192	4.7	7.6	4	79 297	1.7	2.9
5,000 to 10,000	20	144 519	2.6	4.2	5	40 762	0.9	1.5
2,500 to 5,000	22	79 802	1.5	2.3	10	33 241	0.7	1.2
Places of less than 2,500	18	22 489	0.4	0.7	7	9 592	0.2	0.3
2,000 to 2,500	3	6 500	0.1	0.2	1	2 306	0.1	0.1
1,500 to 2,000	6	10 427	0.2	0.3	3	5 172	0.1	0.2
1,000 to 1,500	2	2 428	–	0.1	–	–	–	–
Less than 1,000	7	3 134	0.1	0.1	3	1 914	–	0.1
Other urban	...	738 817	13.5	21.7	...	599 042	13.1	21.6
Outside urbanized areas	114	805 835	14.8	23.6	119	887 914	19.3	32.1
Places of—								
25,000 or more	1	37 596	0.7	1.1	4	140 895	3.1	5.1
10,000 to 25,000	23	340 772	6.2	10.0	22	327 501	7.1	11.8
5,000 to 10,000	30	212 328	3.9	6.2	27	183 553	4.0	6.6
2,500 to 5,000	60	215 139	3.9	6.3	66	235 965	5.1	8.5
Rural	**406**	**2 054 024**	**37.6**	**100.0**	**444**	**1 821 501**	**39.7**	**100.0**
Places of 1,000 to 2,500	109	171 343	3.1	8.3	107	172 307	3.8	9.5
2,000 to 2,500	19	42 394	0.8	2.1	20	43 397	0.9	2.4
1,500 to 2,000	38	64 463	1.2	3.1	40	68 983	1.5	3.8
1,000 to 1,500	52	64 486	1.2	3.1	47	59 927	1.3	3.3
Places of less than 1,000	297	123 793	2.3	6.0	337	122 837	2.7	6.7
Other rural	...	1 758 888	32.2	85.6	...	1 526 357	33.3	83.8
URBANIZED AREAS								
Total	**10**	**2 603 246**	**47.7**	**100.0**	**7**	**1 880 160**	**41.0**	**100.0**
Areas of—								
1,000,000 or more	1	1 613 357	29.5	62.0	1	1 172 778	25.6	62.4
500,000 to 1,000,000	–	–	–	–	–	–	–	–
250,000 to 500,000	2	232 283	4.3	8.9	–	–	–	–
100,000 to 250,000	3	499 989	9.2	19.2	5	630 870	13.7	33.6
Less than 100,000	4	257 617	4.7	9.9	1	76 512	1.7	4.1

Table 8. **Population by Urban and Rural Residence: 1930 to 1980**

[Portions of certain cities may be classified as rural, see appendix A for explanation. For meaning of symbols, see Introduction]

Size of Place	1980	1970	1960	1950		1940	1930
				Current urban definition	Previous urban definition		
NUMBER OF PLACES							
Urban	**206**	**154**	**131**	**113**	**103**	**78**	**64**
Places of 2,500 or more	188	147	124	106	103	78	64
1,000,000 or more	–	–	–	–	–	–	–
500,000 to 1,000,000	–	–	–	–	–	–	–
250,000 to 500,000	1	1	1	1	1	1	1
100,000 to 250,000	3	3	2	1	1	–	–
50,000 to 100,000	2	2	3	3	3	4	3
25,000 to 50,000	12	7	5	4	5	1	1
10,000 to 25,000	38	26	23	15	16	14	10
5,000 to 10,000	50	32	29	21	21	19	16
2,500 to 5,000	82	76	61	61	56	39	33
Places of less than 2,500	18	7	7	7	...	...	...
Rural	**406**	**444**	**482**	**498**	**484**	**513**	**529**
Places of 1,000 to 2,500	109	107	115	110	94	94	91
Places of less than 1,000	297	337	367	388	390	419	438
Cumulative summary:							
Places of—							
1,000,000 or more	–	–	–	–	–	–	–
500,000 or more	–	–	–	–	–	–	–
250,000 or more	1	1	1	1	1	1	1
100,000 or more	4	4	3	2	2	1	1
50,000 or more	6	6	6	5	5	5	4
25,000 or more	18	13	11	9	10	6	5
10,000 or more	56	39	34	24	26	20	15
5,000 or more	106	71	63	45	47	39	31
2,500 or more	188	147	124	106	103	78	64
POPULATION							
Urban	**3 409 081**	**2 768 074**	**2 180 236**	**1 559 447**	**1 426 206**	**1 073 808**	**895 492**
Places of 2,500 or more	2 647 775	2 159 640	1 900 513	1 392 109	1 426 206	1 073 808	895 492
1,000,000 or more	–	–	–	–	–	–	–
500,000 to 1,000,000	–	–	–	–	–	–	–
250,000 to 500,000	425 022	496 973	487 455	331 314	331 314	302 288	270 366
100,000 to 250,000	425 117	394 940	266 024	119 638	119 638	–	–
50,000 to 100,000	125 131	132 487	196 280	221 371	221 371	273 060	199 195
25,000 to 50,000	420 753	234 921	155 431	113 975	140 769	26 282	43 131
10,000 to 25,000	599 964	406 798	369 421	239 180	264 043	206 943	153 017
5,000 to 10,000	356 847	224 315	204 885	153 073	153 073	129 552	113 785
2,500 to 5,000	294 941	269 206	221 017	213 558	195 998	135 683	115 998
Places of less than 2,500	22 489	9 392	10 510	7 474	...	...	...
Other urban	738 817	599 042	269 213	159 864	...	...	...
Rural	**2 054 024**	**1 821 501**	**1 762 880**	**1 885 131**	**2 018 372**	**2 049 915**	**2 013 014**
Places of 1,000 to 2,500	171 343	172 307	179 921	168 784	144 635	146 357	143 903
Places of less than 1,000	123 793	122 837	125 967	138 590	139 582	148 830	155 841
Other rural	1 758 888	1 526 357	1 456 992	1 577 757	1 734 155	1 754 728	1 713 270
PERCENT OF TOTAL POPULATION							
Urban	**62.4**	**60.3**	**55.3**	**45.3**	**41.4**	**34.4**	**30.8**
Places of 2,500 or more	48.5	47.1	48.2	40.4	41.4	34.4	30.8
1,000,000 or more	–	–	–	–	–	–	–
500,000 to 1,000,000	–	–	–	–	–	–	–
250,000 to 500,000	7.8	10.8	12.4	9.6	9.6	9.7	9.3
100,000 to 250,000	7.8	8.6	6.7	3.5	3.5	–	–
50,000 to 100,000	2.3	2.9	5.0	6.4	6.4	8.7	6.8
25,000 to 50,000	7.7	5.1	3.9	3.3	4.1	0.8	1.5
10,000 to 25,000	11.0	8.9	9.4	6.9	7.7	6.6	5.3
5,000 to 10,000	6.5	4.9	5.2	4.4	4.4	4.1	3.9
2,500 to 5,000	5.4	5.9	5.6	6.2	5.7	4.3	4.0
Places of less than 2,500	0.4	0.2	0.3	0.2	...	...	...
Other urban	13.5	13.1	6.8	4.6	...	...	...
Rural	**37.6**	**39.7**	**44.7**	**54.7**	**58.6**	**65.6**	**69.2**
Places of 1,000 to 2,500	3.1	3.8	4.6	4.9	4.2	4.7	4.9
Places of less than 1,000	2.3	2.7	3.2	4.0	4.1	4.8	5.4
Other rural	32.2	33.3	37.0	45.8	50.3	56.2	58.9

Table 9. Population Inside and Outside Standard Metropolitan Statistical Areas (SMSA's) by Urban and Rural Residence: 1980

[Portions of certain cities may be classified as rural, see appendix A for explanation. Place partly outside an SMSA is counted where larger part of population is located; population, however, is tabulated where located. For meaning of symbols, see Introduction]

The State Inside SMSA's Outside SMSA's	Total population	Inside places									Outside places
		Total		Incorporated places						Census designated places	
				Total		Central cities of SMSA's		Other			
		Number	Population	Number	Population	Number	Population	Number	Population	Number	Population	
THE STATE											
Total	**5 463 105**	**612**	**2 968 010**	**556**	**2 443 728**	**7**	**1 016 889**	**549**	**1 426 839**	**56**	**524 282**	**2 495 095**
Urban	**3 409 081**	**206**	**2 670 264**	**163**	**2 166 948**	**7**	**1 014 279**	**156**	**1 152 669**	**43**	**503 316**	**738 817**
Inside urbanized areas	2 603 246	92	1 864 429	58	1 413 357	7	1 014 279	51	399 078	34	451 072	738 817
Central cities	1 083 826	9	1 083 826	9	1 083 826	7	1 014 279	2	69 547	–	–	...
Cities of—												
1,000,000 or more	–	–	–	–	–	–	–	–	–	–	–	...
500,000 to 1,000,000	–	–	–	–	–	–	–	–	–	–	–	...
250,000 to 500,000	425 022	1	425 022	1	425 022	1	425 022	–	–	–	–	...
100,000 to 250,000	425 117	3	425 117	3	425 117	3	425 117	–	–	–	–	...
50,000 to 100,000	74 059	1	74 059	1	74 059	1	74 059	–	–	–	–	...
Less than 50,000	159 628	4	159 628	4	159 628	2	90 081	2	69 547	–	–	...
Urban fringe	1 519 420	83	780 603	49	329 531	–	–	49	329 531	34	451 072	738 817
Places of 2,500 or more	758 114	65	758 114	36	315 224	–	–	36	315 224	29	442 890	...
100,000 or more	–	–	–	–	–	...	...	–	–	–	–	...
50,000 to 100,000	51 072	1	51 072	–	–	...	...	–	–	1	51 072	...
25,000 to 50,000	223 529	7	223 529	2	68 315	–	–	2	68 315	5	155 214	...
10,000 to 25,000	259 192	15	259 192	5	105 467	–	–	5	105 467	10	153 725	...
5,000 to 10,000	144 519	20	144 519	11	76 921	...	...	11	76 921	9	67 598	...
2,500 to 5,000	79 802	22	79 802	18	64 521	...	...	18	64 521	4	15 281	...
Places of less than 2,500	22 489	18	22 489	13	14 307	...	...	13	14 307	5	8 182	...
2,000 to 2,500	6 500	3	6 500	3	6 500	...	...	3	6 500	–	–	...
1,500 to 2,000	10 427	6	10 427	2	3 360	...	...	2	3 360	4	7 067	...
1,000 to 1,500	2 428	2	2 428	1	1 313	...	...	1	1 313	1	1 115	...
Less than 1,000	3 134	7	3 134	7	3 134	...	...	7	3 134	–	–	...
Other urban	738 817	...	...	...	...	...	...	...	...	...	...	738 817
Outside urbanized areas	805 835	114	805 835	105	753 591	–	–	105	753 591	9	52 244	...
Places of—												
25,000 or more	37 596	1	37 596	1	37 596	–	–	1	37 596	–	–	...
10,000 to 25,000	340 772	23	340 772	22	325 741	–	–	22	325 741	1	15 031	...
5,000 to 10,000	212 328	30	212 328	27	190 596	...	...	27	190 596	3	21 732	...
2,500 to 5,000	215 139	60	215 139	55	199 658	...	...	55	199 658	5	15 481	...
Rural	**2 054 024**	**406**	**297 746**	**393**	**276 780**	...	**2 610**	**393**	**274 170**	**13**	**20 966**	**1 756 278**
Places of 1,000 to 2,500	171 343	109	171 343	96	150 377	...	...	96	150 377	13	20 966	...
2,000 to 2,500	42 394	19	42 394	17	37 904	...	...	17	37 904	2	4 490	...
1,500 to 2,000	64 463	38	64 463	32	54 441	...	...	32	54 441	6	10 022	...
1,000 to 1,500	64 486	52	64 486	47	58 032	...	...	47	58 032	5	6 454	...
Places of less than 1,000	123 793	297	123 793	297	123 793	...	...	297	123 793	–	–	...
Other rural	1 758 888	...	2 610	...	2 610	...	2 610	...	–	...	...	1 756 278
INSIDE SMSA's												
Total	**3 276 015**	**171**	**1 971 362**	**138**	**1 525 663**	**7**	**1 016 889**	**131**	**508 774**	**33**	**445 699**	**1 304 653**
Urban	**2 635 657**	**103**	**1 905 749**	**73**	**1 464 411**	**7**	**1 014 279**	**66**	**450 132**	**30**	**441 338**	**729 908**
Inside urbanized areas	2 552 164	86	1 822 256	57	1 383 703	7	1 014 279	50	369 424	29	438 553	729 908
Central cities	1 054 172	8	1 054 172	8	1 054 172	7	1 014 279	1	39 893	–	–	...
Cities of—												
1,000,000 or more	–	–	–	–	–	–	–	–	–	–	–	...
500,000 to 1,000,000	–	–	–	–	–	–	–	–	–	–	–	...
250,000 to 500,000	425 022	1	425 022	1	425 022	1	425 022	–	–	–	–	...
100,000 to 250,000	425 117	3	425 117	3	425 117	3	425 117	–	–	–	–	...
50,000 to 100,000	74 059	1	74 059	1	74 059	1	74 059	–	–	–	–	...
Less than 50,000	129 974	3	129 974	3	129 974	2	90 081	1	39 893	–	–	...
Urban fringe	1 497 992	78	768 084	49	329 531	–	–	49	329 531	29	438 553	729 908
Places of 2,500 or more	751 103	63	751 103	36	315 224	–	–	36	315 224	27	435 879	...
100,000 or more	–	–	–	–	–	...	...	–	–	–	–	...
50,000 to 100,000	51 072	1	51 072	–	–	...	...	–	–	1	51 072	...
25,000 to 50,000	223 529	7	223 529	2	68 315	–	–	2	68 315	5	155 214	...
10,000 to 25,000	259 192	15	259 192	5	105 467	–	–	5	105 467	10	153 725	...
5,000 to 10,000	144 519	20	144 519	11	76 921	...	...	11	76 921	9	67 598	...
2,500 to 5,000	72 791	20	72 791	18	64 521	...	...	18	64 521	2	8 270	...
Places of less than 2,500	16 981	15	16 981	13	14 307	...	...	13	14 307	2	2 674	...
2,000 to 2,500	6 500	3	6 500	3	6 500	...	...	3	6 500	–	–	...
1,500 to 2,000	4 919	3	4 919	2	3 360	...	...	2	3 360	1	1 559	...
1,000 to 1,500	2 428	2	2 428	1	1 313	...	...	1	1 313	1	1 115	...
Less than 1,000	3 134	7	3 134	7	3 134	...	...	7	3 134	–	–	...
Other urban	729 908	...	...	...	...	...	...	...	...	...	...	729 908
Outside urbanized areas	83 493	17	83 493	16	80 708	–	–	16	80 708	1	2 785	...
Places of—												
25,000 or more	–	–	–	–	–	–	–	–	–	–	–	...
10,000 to 25,000	10 586	1	10 586	1	10 586	–	–	1	10 586	–	–	...
5,000 to 10,000	37 941	5	37 941	5	37 941	...	...	5	37 941	–	–	...
2,500 to 5,000	34 966	11	34 966	10	32 181	...	...	10	32 181	1	2 785	...
Rural	**640 358**	**68**	**65 613**	**65**	**61 252**	...	**2 610**	**65**	**58 642**	**3**	**4 361**	**574 745**
Places of 1,000 to 2,500	47 523	30	47 523	27	43 162	...	...	27	43 162	3	4 361	...
2,000 to 2,500	12 823	6	12 823	6	12 823	...	...	6	12 823	–	–	...
1,500 to 2,000	15 591	9	15 591	7	12 494	...	...	7	12 494	2	3 097	...
1,000 to 1,500	19 109	15	19 109	14	17 845	...	...	14	17 845	1	1 264	...
Places of less than 1,000	15 480	38	15 480	38	15 480	...	...	38	15 480	–	–	...
Other rural	577 355	...	2 610	...	2 610	...	2 610	...	–	...	...	574 745

Table 9. **Population Inside and Outside Standard Metropolitan Statistical Areas (SMSA's) by Urban and Rural Residence: 1980**—Con.

[Portions of certain cities may be classified as rural, see appendix A for explanation. Place partly outside an SMSA is counted where larger part of population is located; population, however, is tabulated where located. For meaning of symbols, see introduction]

The State Inside SMSA's Outside SMSA's	Total population	Inside places										Outside places
		Total		Incorporated places						Census designated places		
				Total		Central cities of SMSA's		Other				
		Number	Population	Number	Population	Number	Population	Number	Population	Number	Population	
OUTSIDE SMSA's												
Total	**2 187 090**	**441**	**996 648**	**418**	**918 065**	...	...	**418**	**918 065**	**23**	**78 583**	**1 190 442**
Urban	**773 424**	**103**	**764 515**	**90**	**702 537**	...	...	**90**	**702 537**	**13**	**61 978**	**8 909**
Inside urbanized areas	51 082	6	42 173	1	29 654	...	...	1	29 654	5	12 519	8 909
Central cities	29 654	1	29 654	1	29 654	...	...	1	29 654	...	...	...
Cities of—												
1,000,000 or more	–	–	–	–	–	...	...	–	–	...	...	...
500,000 to 1,000,000	–	–	–	–	–	...	...	–	–	...	...	...
250,000 to 500,000	–	–	–	–	–	...	...	–	–	...	...	...
100,000 to 250,000	–	–	–	–	–	...	...	–	–	...	...	...
50,000 to 100,000	–	–	–	–	–	...	...	–	–	...	...	...
Less than 50,000	29 654	1	29 654	1	29 654	...	...	1	29 654	...	...	...
Urban fringe	21 428	5	12 519	–	–	...	...	–	–	5	12 519	8 909
Places of 2,500 or more	7 011	2	7 011	–	–	...	...	–	–	2	7 011	...
100,000 or more	–	–	–	–	–	...	...	–	–	–	–	...
50,000 to 100,000	–	–	–	–	–	...	...	–	–	–	–	...
25,000 to 50,000	–	–	–	–	–	...	...	–	–	–	–	...
10,000 to 25,000	–	–	–	–	–	...	...	–	–	–	–	...
5,000 to 10,000	–	–	–	–	–	...	...	–	–	–	–	...
2,500 to 5,000	7 011	2	7 011	–	–	...	...	–	–	2	7 011	...
Places of less than 2,500	5 508	3	5 508	–	–	...	...	–	–	3	5 508	...
2,000 to 2,500	–	–	–	–	–	...	...	–	–	–	–	...
1,500 to 2,000	5 508	3	5 508	–	–	...	...	–	–	3	5 508	...
1,000 to 1,500	–	–	–	–	–	...	...	–	–	–	–	...
Less than 1,000	–	–	–	–	–	...	...	–	–	–	–	...
Other urban	8 909	...	...	...	...	...	...	...	...	...	...	8 909
Outside urbanized areas	722 342	97	722 342	89	672 883	...	...	89	672 883	8	49 459	...
Places of—												
25,000 or more	37 596	1	37 596	1	37 596	...	...	1	37 596	–	–	...
10,000 to 25,000	330 186	22	330 186	21	315 155	...	...	21	315 155	1	15 031	...
5,000 to 10,000	174 387	25	174 387	22	152 655	...	...	22	152 655	3	21 732	...
2,500 to 5,000	180 173	49	180 173	45	167 477	...	...	45	167 477	4	12 696	...
Rural	**1 413 666**	**338**	**232 133**	**328**	**215 528**	...	...	**328**	**215 528**	**10**	**16 605**	**1 181 533**
Places of 1,000 to 2,500	123 820	79	123 820	69	107 215	...	...	69	107 215	10	16 605	...
2,000 to 2,500	29 571	13	29 571	11	25 081	...	...	11	25 081	2	4 490	...
1,500 to 2,000	48 872	29	48 872	25	41 947	...	...	25	41 947	4	6 925	...
1,000 to 1,500	45 377	37	45 377	33	40 187	...	...	33	40 187	4	5 190	...
Places of less than 1,000	108 313	259	108 313	259	108 313	...	...	259	108 313	–	–	...
Other rural	1 181 533	...	–	...	–	...	...	...	–	...	...	1 181 533

Table 10. Population Inside and Outside Standard Metropolitan Statistical Areas (SMSA's) by Size of Place: 1980

[Place partly outside an SMSA is counted where larger part of population is located; population, however, is tabulated where located. For meaning of symbols, see Introduction]

The State Inside SMSA's Outside SMSA's	Total population	Inside places										Outside places
		Total		Incorporated places						Census designated places		
				Total		Central cities of SMSA's		Other				
		Number	Population	Number	Population	Number	Population	Number	Population	Number	Population	
THE STATE												
Total	**5 463 105**	**612**	**2 968 010**	**556**	**2 443 728**	**7**	**1 016 889**	**549**	**1 426 839**	**56**	**524 282**	**2 495 095**
Inside places	**2 968 010**	**612**	**2 968 010**	**556**	**2 443 728**	**7**	**1 016 889**	**549**	**1 426 839**	**56**	**524 282**	...
Places of—												
1,000,000 or more	–	–	–	–	–	–	–	–	–	–	–	...
500,000 to 1,000,000	–	–	–	–	–	–	–	–	–	–	–	...
250,000 to 500,000	425 022	1	425 022	1	425 022	1	425 022	–	–	–	–	...
100,000 to 250,000	427 727	3	427 727	3	427 727	3	427 727	–	–	–	–	...
50,000 to 100,000	125 131	2	125 131	1	74 059	1	74 059	–	–	1	51 072	...
25,000 to 50,000	420 753	12	420 753	7	265 539	2	90 081	5	175 458	5	155 214	...
10,000 to 25,000	599 964	38	599 964	27	431 208	–	–	27	431 208	11	168 756	...
5,000 to 10,000	356 847	50	356 847	38	267 517	...	...	38	267 517	12	89 330	...
2,500 to 5,000	294 941	82	294 941	73	264 179	...	...	73	264 179	9	30 762	...
2,000 to 2,500	48 894	22	48 894	20	44 404	...	...	20	44 404	2	4 490	...
1,500 to 2,000	74 890	44	74 890	34	57 801	...	...	34	57 801	10	17 089	...
1,000 to 1,500	66 914	54	66 914	48	59 345	...	...	48	59 345	6	7 569	...
500 to 1,000	69 344	96	69 344	96	69 344	...	...	96	69 344	–	–	...
200 to 500	49 373	148	49 373	148	49 373	...	...	148	49 373	–	–	...
Less than 200	8 210	60	8 210	60	8 210	...	...	60	8 210	–	–	...
Cumulative summary:												
Places of—												
1,000,000 or more	–	–	–	–	–	–	–	–	–	–	–	...
500,000 or more	–	–	–	–	–	–	–	–	–	–	–	...
250,000 or more	425 022	1	425 022	1	425 022	1	425 022	–	–	–	–	...
100,000 or more	852 749	4	852 749	4	852 749	4	852 749	–	–	–	–	...
50,000 or more	977 880	6	977 880	5	926 808	5	926 808	–	–	1	51 072	...
25,000 or more	1 398 633	18	1 398 633	12	1 192 347	7	1 016 889	5	175 458	6	206 286	...
10,000 or more	1 998 597	56	1 998 597	39	1 623 555	7	1 016 889	32	606 666	17	375 042	...
5,000 or more	2 355 444	106	2 355 444	77	1 891 072	7	1 016 889	70	874 183	29	464 372	...
2,500 or more	2 650 385	188	2 650 385	150	2 155 251	7	1 016 889	143	1 138 362	38	495 134	...
2,000 or more	2 699 279	210	2 699 279	170	2 199 655	7	1 016 889	163	1 182 766	40	499 624	...
1,500 or more	2 774 169	254	2 774 169	204	2 257 456	7	1 016 889	197	1 240 567	50	516 713	...
1,000 or more	2 841 083	308	2 841 083	252	2 316 801	7	1 016 889	245	1 299 912	56	524 282	...
500 or more	2 910 427	404	2 910 427	348	2 386 145	7	1 016 889	341	1 369 256	56	524 282	...
200 or more	2 959 800	552	2 959 800	496	2 435 518	7	1 016 889	489	1 418 629	56	524 282	...
Outside places	**2 495 095**	...	...	...	...	...	...	...	...	...	...	**2 495 095**
INSIDE SMSA's												
Total	**3 276 015**	**171**	**1 971 362**	**138**	**1 525 663**	**7**	**1 016 889**	**131**	**508 774**	**33**	**445 699**	**1 304 653**
Inside places	**1 971 362**	**171**	**1 971 362**	**138**	**1 525 663**	**7**	**1 016 889**	**131**	**508 774**	**33**	**445 699**	...
Places of—												
1,000,000 or more	–	–	–	–	–	–	–	–	–	–	–	...
500,000 to 1,000,000	–	–	–	–	–	–	–	–	–	–	–	...
250,000 to 500,000	425 022	1	425 022	1	425 022	1	425 022	–	–	–	–	...
100,000 to 250,000	427 727	3	427 727	3	427 727	3	427 727	–	–	–	–	...
50,000 to 100,000	125 131	2	125 131	1	74 059	1	74 059	–	–	1	51 072	...
25,000 to 50,000	353 503	10	353 503	5	198 289	2	90 081	3	108 208	5	155 214	...
10,000 to 25,000	269 778	16	269 778	6	116 053	–	–	6	116 053	10	153 725	...
5,000 to 10,000	182 460	25	182 460	16	114 862	...	...	16	114 862	9	67 598	...
2,500 to 5,000	107 757	31	107 757	28	96 702	...	...	28	96 702	3	11 055	...
2,000 to 2,500	19 323	9	19 323	9	19 323	...	...	9	19 323	–	–	...
1,500 to 2,000	20 510	12	20 510	9	15 854	...	...	9	15 854	3	4 656	...
1,000 to 1,500	21 537	17	21 537	15	19 158	...	...	15	19 158	2	2 379	...
500 to 1,000	8 059	11	8 059	11	8 059	...	...	11	8 059	–	–	...
200 to 500	9 243	26	9 243	26	9 243	...	...	26	9 243	–	–	...
Less than 200	1 312	8	1 312	8	1 312	...	...	8	1 312	–	–	...
Cumulative summary:												
Places of—												
1,000,000 or more	–	–	–	–	–	–	–	–	–	–	–	...
500,000 or more	–	–	–	–	–	–	–	–	–	–	–	...
250,000 or more	425 022	1	425 022	1	425 022	1	425 022	–	–	–	–	...
100,000 or more	852 749	4	852 749	4	852 749	4	852 749	–	–	–	–	...
50,000 or more	977 880	6	977 880	5	926 808	5	926 808	–	–	1	51 072	...
25,000 or more	1 331 383	16	1 331 383	10	1 125 097	7	1 016 889	3	108 208	6	206 286	...
10,000 or more	1 601 161	32	1 601 161	16	1 241 150	7	1 016 889	9	224 261	16	360 011	...
5,000 or more	1 783 621	57	1 783 621	32	1 356 012	7	1 016 889	25	339 123	25	427 609	...
2,500 or more	1 891 378	88	1 891 378	60	1 452 714	7	1 016 889	53	435 825	28	438 664	...
2,000 or more	1 910 701	97	1 910 701	69	1 472 037	7	1 016 889	62	455 148	28	438 664	...
1,500 or more	1 921 211	109	1 931 211	78	1 487 891	7	1 016 889	71	471 002	31	443 320	...
1,000 or more	1 952 748	126	1 952 748	93	1 507 049	7	1 016 889	86	490 160	33	445 699	...
500 or more	1 960 807	137	1 960 807	104	1 515 108	7	1 016 889	97	498 219	33	445 699	...
200 or more	1 970 050	163	1 970 050	130	1 524 351	7	1 016 889	123	507 462	33	445 699	...
Outside places	**1 304 653**	...	...	...	...	...	...	...	...	...	...	**1 304 653**

Table 10. **Population Inside and Outside Standard Metropolitan Statistical Areas (SMSA's) by Size of Place: 1980**—Con.

[Place partly outside on SMSA is counted where larger part of population is located; population, however, is tabulated where located. For meaning of symbols, see Introduction]

The State Inside SMSA's Outside SMSA's	Total population	Inside places										Outside places
		Total		Incorporated places						Census designated places		
				Total		Central cities of SMSA's		Other				
		Number	Population	Number	Population	Number	Population	Number	Population	Number	Population	
OUTSIDE SMSA's												
Total	**2 187 090**	**441**	**996 648**	**418**	**918 065**	...	...	**418**	**918 065**	**23**	**78 583**	**1 190 442**
Inside places	**996 648**	**441**	**996 648**	**418**	**918 065**	...	...	**418**	**918 065**	**23**	**78 583**	...
Places of—												
1,000,000 or more	–	–	–	–	–	...	...	...	...	–	–	...
500,000 to 1,000,000	–	–	–	–	–	...	...	...	...	–	–	...
250,000 to 500,000	–	–	–	–	–	...	...	...	...	–	–	...
100,000 to 250,000	–	–	–	–	–	...	...	...	...	–	–	...
50,000 to 100,000	–	–	–	–	–	...	...	...	...	–	–	...
25,000 to 50,000	67 250	2	67 250	2	67 250	...	...	2	67 250	–	–	...
10,000 to 25,000	330 186	22	330 186	21	315 155	...	...	21	315 155	1	15 031	...
5,000 to 10,000	174 387	25	174 387	22	152 655	...	...	22	152 655	3	21 732	...
2,500 to 5,000	187 184	51	187 184	45	167 477	...	...	45	167 477	6	19 707	...
2,000 to 2,500	29 571	13	29 571	11	25 081	...	...	11	25 081	2	4 490	...
1,500 to 2,000	54 380	32	54 380	25	41 947	...	...	25	41 947	7	12 433	...
1,000 to 1,500	45 377	37	45 377	33	40 187	...	...	33	40 187	4	5 190	...
500 to 1,000	61 285	85	61 285	85	61 285	...	...	85	61 285	–	–	...
200 to 500	40 130	122	40 130	122	40 130	...	...	122	40 130	–	–	...
Less than 200	6 898	52	6 898	52	6 898	...	...	52	6 898	–	–	...
Cumulative summary:												
Places of—												
1,000,000 or more	–	–	–	–	–	...	...	...	...	–	–	...
500,000 or more	–	–	–	–	–	...	...	...	...	–	–	...
250,000 or more	–	–	–	–	–	...	...	...	...	–	–	...
100,000 or more	–	–	–	–	–	...	...	...	...	–	–	...
50,000 or more	–	–	–	–	–	...	...	...	...	–	–	...
25,000 or more	67 250	2	67 250	2	67 250	...	...	2	67 250	–	–	...
10,000 or more	397 436	24	397 436	23	382 405	...	...	23	382 405	1	15 031	...
5,000 or more	571 823	49	571 823	45	535 060	...	...	45	535 060	4	36 763	...
2,500 or more	759 007	100	759 007	90	702 537	...	...	90	702 537	10	56 470	...
2,000 or more	788 578	113	788 578	101	727 618	...	...	101	727 618	12	60 960	...
1,500 or more	842 958	145	842 958	126	769 565	...	...	126	769 565	19	73 393	...
1,000 or more	888 335	182	888 335	159	809 752	...	...	159	809 752	23	78 583	...
500 or more	949 620	267	949 620	244	871 037	...	...	244	871 037	23	78 583	...
200 or more	989 750	389	989 750	366	911 167	...	...	366	911 167	23	78 583	...
Outside places	**1 190 442**	...	...	...	...	...	...	...	...	...	...	**1 190 442**

Table 11. Population of Standard Metropolitan Statistical Areas (SMSA's): 1960 to 1980

[SMSA's as defined for the 1980 census. Counts relate to component parts as defined at each census. For meaning of symbols, see Introduction]

Component Parts	1980	1970	1960
ALBANY, GA.			
The area	112 402	96 683	81 884
Albany city	74 059	72 623	55 890
Outside central city	38 343	24 060	25 994
Dougherty County	100 718	89 639	75 680
Lee County	11 684	7 044	6 204
ATHENS, GA.			
The area	130 015	107 702	81 412
Athens city	42 549	44 342	31 355
Outside central city	87 466	63 360	50 057
Clarke County	74 498	65 177	45 363
Jackson County	25 343	21 093	18 499
Madison County	17 747	13 517	11 246
Oconee County	12 427	7 915	6 304
ATLANTA, GA.			
The area	2 029 710	'1 595 517	1 169 047
Atlanta city	425 022	'495 039	487 455
Outside central city	1 604 688	'1 100 478	681 592
Butts County	13 665	10 560	8 976
Cherokee County	51 699	31 059	23 001
Clayton County	150 357	'98 126	46 365
Cobb County	297 718	196 793	114 174
De Kalb County	483 024	415 387	256 782
Douglas County	54 573	28 659	16 741
Fayette County	29 043	11 364	8 199
Forsyth County	27 958	16 928	12 170
Fulton County	589 904	'605 210	556 326
Gwinnett County	166 903	72 349	43 541
Henry County	36 309	23 724	17 619
Newton County	34 489	26 282	20 999
Paulding County	26 110	17 520	13 101
Rockdale County	36 747	18 152	10 572
Walton County	31 211	23 404	20 481
AUGUSTA, GA.–S.C.			
The area	327 372	275 787	230 062
Augusta city	47 532	59 864	70 626
Outside central city	279 840	215 923	159 436
That part of the area in Georgia	221 747	184 764	149 024
Columbia County	40 118	22 327	13 423
Richmond County	181 629	162 437	135 601
That part of the area in South Carolina	105 625	91 023	81 038
Aiken County	105 625	91 023	81 038
CHATTANOOGA, TENN.–GA.			
The area	426 540	'370 857	339 887
Chattanooga city	169 565	'119 923	130 009
Outside central city	256 975	'250 934	209 878
That part of the area in Georgia	105 779	88 872	75 031
Catoosa County	36 991	28 271	21 101
Dade County	12 318	9 910	8 666
Walker County	56 470	50 691	45 264
That part of the area in Tennessee	320 761	'281 985	264 856
Hamilton County	287 740	'255 077	237 905
Marion County	24 416	20 577	21 036
Sequatchie County	8 605	6 331	5 915
COLUMBUS, GA.–ALA.			
The area	239 196	238 584	217 985
Columbus city	169 441	'155 028	116 779
Outside central city	69 755	'83 556	101 206
That part of the area in Alabama	47 356	45 394	46 351
Russell County	47 356	45 394	46 351
That part of the area in Georgia	191 840	193 190	171 634
Chattahoochee County	21 732	25 813	13 011
Muscogee County	170 108	167 377	158 623
MACON, GA.			
The area	253 794	226 782	196 806
Macon city	116 896	122 423	69 764
Outside central city	136 898	104 359	127 042
Bibb County	150 256	'143 366	141 249
Houston County	77 605	62 924	39 154
Jones County	16 579	'12 270	8 468
Twiggs County	9 354	8 222	7 935
SAVANNAH, GA.			
The area	230 728	'207 987	204 669
Savannah city	141 390	118 349	149 245
Outside central city	89 338	'89 638	55 424
Bryan County	10 175	6 539	6 226
Chatham County	202 226	'187 816	188 299
Effingham County	18 327	13 632	10 144

Table 12. Population of Standard Metropolitan Statistical Areas (SMSA's) by Type of Residence: 1980

[Counts relate to areas as defined for the 1980 census. For meaning of symbols, see Introduction]

SMSA's	Total		Urban							Rural			
				Inside urbanized areas				Outside urbanized areas					
					Central cities of—								
	Number	Percent	Total	Total	SMSA's and urbanized areas	Urbanized areas only	Urban fringe	Central cities of SMSA's	Other urban	Total	Places of 1,000 to 2,500	Places of less than 1,000	Other rural
The State	5 463 105	100.0	3 409 081	2 603 246	1 014 279	69 547	1 519 420	–	805 835	2 054 024	171 343	123 793	1 758 888
Inside SMSA's	3 276 015	60.0	2 635 657	2 552 164	1 014 279	39 893	1 497 992	–	83 493	640 358	47 523	15 480	577 355
Albany, Ga.	112 402	2.1	88 716	88 716	74 059	–	14 657	–	–	23 686	1 301	867	21 518
Athens, Ga.	130 015	2.4	66 988	62 896	42 549	–	20 347	–	4 092	63 027	3 064	6 190	53 773
Atlanta, Ga.	2 029 710	37.2	1 674 003	1 613 357	425 022	–	1 188 335	–	60 646	355 707	22 723	6 184	326 800
Augusta, Ga.–S.C.	221 747	4.1	189 817	189 817	47 532	–	142 285	–	–	31 930	2 937	365	28 628
Chattanooga, Tenn.–Ga.	105 779	1.9	48 983	42 466	–	–	42 466	–	6 517	56 796	3 518	417	52 861
Columbus, Ga.–Ala.	191 840	3.5	182 572	182 572	166 831	–	15 741	–	–	9 268	1 218	–	8 050
Macon, Ga.	253 794	4.6	195 247	185 794	116 896	39 893	29 005	–	9 453	58 547	3 618	321	54 608
Savannah, Ga.	230 728	4.2	189 331	186 546	141 390	–	45 156	–	2 785	41 397	9 144	1 136	31 117
Outside SMSA's	2 187 090	40.0	773 424	51 082	–	29 654	21 428	–	722 342	1 413 666	123 820	108 313	1 181 533

Table 13. Population of Urbanized Areas: 1980 and 1970

[Counts relate to areas as defined at each census. For meaning of symbols, see introduction]

Component Parts	1980	1970
ALBANY, GA.		
The area	88 716	76 512
Albany city	74 059	72 623
Outside central city	14 657	3 889
Dougherty County (pt.)	87 220	76 512
East Dougherty division (pt.)	27 699	...
Albany city (pt.)	21 615	(NA)
West Dougherty division (pt.)	59 521	...
Albany city (pt.)	52 444	(NA)
Lee County (pt.)	1 496	...
Leesburg division (pt.)	1 496	...
ATHENS, GA.		
The area	62 896	...
Athens city	42 549	...
Outside central city	20 347	...
Clarke County (pt.)	62 511	...
Athens division (pt.)	55 256	...
Athens city (pt.)	42 458	...
Oconee Heights (CDP)	1 115	...
Bogart division (pt.)	3 662	...
Winterville division (pt.)	3 593	...
Athens city (pt.)	91	...
Winterville city	621	...
Oconee County (pt.)	385	...
Watkinsville division (pt.)	385	...
ATLANTA, GA.		
The area	1 613 357	1 172 778
Atlanta city	425 022	496 973
Outside central city	1 188 335	675 805
Cherokee County (pt.)	11 568	...
Woodstock division (pt.)	11 568	...
Mountain Park city (pt.)	2	...
Woodstock city	2 699	...
Clayton County (pt.)	141 020	79 716
College Park division	10 289	...
College Park city (pt.)	3 489	2 119
Forest Park–Morrow division (pt.)	68 922	...
Conley (CDP)	6 033	...
Forest Park city	18 782	19 994
Lake City city	2 963	2 306
Morrow city	3 791	3 708
Jonesboro division (pt.)	19 866	9 129
Jonesboro city	4 132	4 105
Riverdale division (pt.)	41 943	8 486
Riverdale city	7 121	2 521
Cobb County (pt.)	267 669	135 522
Acworth–Kennesaw division (pt.)	6 583	...
Kennesaw city	5 095	...
Marietta city (pt.)	51	...
Austell division (pt.)	15 328	...
Austell city (pt.)	3 542	2 632
Mableton (CDP) (pt.)	630	...
Fair Oaks division	21 710	...
Fair Oaks (CDP) (pt.)	6 363	...
Marietta city (pt.)	526	...
Smyrna city (pt.)	40	...
Mableton division (pt.)	29 974	...
Austell city (pt.)	389	...
Mableton (CDP) (pt.)	24 264	...
Marietta division (pt.)	66 030	...
Fair Oaks (CDP) (pt.)	1 926	...
Marietta city (pt.)	29 485	27 216
Northeast Cobb division (pt.)	69 728	3 241
Marietta city (pt.)	–	...
Smyrna city (pt.)	708	...
Powder Springs division (pt.)	7 357	...
Powder Springs city	3 381	...
Smyrna division	37 390	...
Fair Oaks (CDP) (pt.)	197	...
Mableton (CDP) (pt.)	217	...
Marietta city (pt.)	767	...
Smyrna city (pt.)	19 117	19 157
Vinings division	11 569	...
Smyrna city (pt.)	447	...
De Kalb County (pt.)	470 874	389 303
Atlanta–Decatur division (pt.)	288 680	...
Atlanta city (pt.)	37 283	46 687
Avondale Estates city	1 313	1 735
Belvedere Park (CDP)	17 766	...
Candler–McAfee (CDP)	27 306	...
Clarkston city	4 539	3 127
Decatur city	18 404	21 943
Druid Hills (CDP)	12 700	...
Gresham Park (CDP)	6 232	...
North Decatur (CDP)	11 830	...
North Druid Hills (CDP)	12 438	...
Panthersville (CDP)	11 366	...
Pine Lake city (pt.)	–	...
Scottdale (CDP)	8 770	...
Tucker (CDP) (pt.)	1 688	...

Component Parts	1980	1970
ATLANTA, GA.—Con.		
De Kalb County (pt.)—Con.		
Chamblee–Doraville division	98 005	86 301
Chamblee city	7 137	9 127
Doraville city	7 414	9 039
Dunwoody (CDP)	17 768	...
North Atlanta (CDP)	30 521	...
Lithonia division (pt.)	13 844	...
Lithonia city	2 637	...
Stone Mountain division (pt.)	22 139	6 977
Pine Lake city (pt.)	901	866
Stone Mountain city	4 867	1 899
Tucker division	48 206	43 989
Tucker (CDP) (pt.)	23 711	...
Douglas County (pt.)	37 285	3 976
Bill Arp division (pt.)	14 507	...
Douglasville city (pt.)	1 287	...
Lithia Springs–Douglasville division (pt.)	22 686	...
Austell city (pt.)	8	–
Douglasville city (pt.)	6 326	...
Lithia Springs (CDP)	9 145	...
Winston division (pt.)	92	...
Douglasville city (pt.)	28	...
Fayette County (pt.)	1 148	...
Fayetteville division (pt.)	1 148	...
Fulton County (pt.)	562 140	554 789
Atlanta division (pt.)	446 254	...
Atlanta city (pt.)	387 739	450 286
Hapeville city	6 166	9 567
Sandy Springs (CDP)	46 877	...
College Park division	20 592	16 565
College Park city (pt.)	19 884	16 084
East Point division	40 422	...
College Park city (pt.)	–	...
East Point city	37 486	39 315
Fairburn–Union City division (pt.)	28 309	...
College Park city (pt.)	1 259	...
Fairburn city	3 466	...
Union City city	4 780	...
Roswell–Alpharetta division (pt.)	26 563	...
Mountain Park city (pt.)	376	...
Roswell city	23 337	...
Gwinnett County (pt.)	106 965	9 472
Lawrenceville division (pt.)	19 416	...
Lawrenceville city (pt.)	8 593	...
Lilburn division (pt.)	51 484	2 586
Lilburn city	3 765	...
Mountain Park (CDP)	9 425	...
Norcross division (pt.)	17 369	6 886
Norcross city	3 317	2 755
Snellville–Grayson division (pt.)	18 696	...
Lawrenceville city (pt.)	335	...
Snellville city	8 514	...
Henry County (pt.)	3 455	...
Stockbridge division (pt.)	3 455	...
Stockbridge city	2 103	...
Rockdale County (pt.)	11 233	...
Conyers division (pt.)	11 233	...
Conyers city	6 567	...
AUGUSTA, GA.–S.C.		
The area	251 250	148 953
Augusta city	47 532	59 864
Outside central city	203 718	89 089
That part of the area in Georgia	189 817	126 770
Columbia County (pt.)	23 756	...
Evans division (pt.)	20 218	...
Martinez (CDP) (pt.)	10 104	...
Harlem division (pt.)	3 538	...
Grovetown city	3 384	...
Richmond County (pt.)	166 061	126 770
Augusta division (pt.)	141 672	...
Augusta city	47 532	59 864
East Boundary (CDP)	4 699	...
Martinez (CDP) (pt.)	6 368	...
South Augusta (CDP)	51 072	...
West Augusta (CDP)	24 242	...
Fort Gordon division (pt.)	14 069	...
Fort Gordon (CDP)	14 069	...
Gracewood division (pt.)	10 320	...
That part of the area in South Carolina	61 433	22 183
Aiken County (pt.)	61 433	22 183
Aiken division (pt.)	25 789	...
Aiken city	14 978	...
Aiken West (CDP)	3 083	...
Graniteville (CDP)	1 158	...
Madison (CDP)	1 150	...
Beech Island division (pt.)	1 187	...
North Augusta division (pt.)	34 457	...
Bath (CDP)	2 242	...
Belvedere (CDP)	6 859	...
Burnettown town	359	...
Clearwater (CDP)	3 967	...
Gloverville (CDP)	2 619	...

Table 13. Population of Urbanized Areas: 1980 and 1970—Con.

[Counts relate to areas as defined at each census. For meaning of symbols, see Introduction]

Component Parts	1980	1970
AUGUSTA, GA.–S.C.—Con.		
Aiken County (pt.)—Con.		
North Augusta division (pt.)—Con.		
Langley (CDP)	1 714	...
North Augusta city	13 593	12 883
Warrenville (CDP)	1 029	...
CHATTANOOGA, TENN.–GA.		
The area	301 515	223 580
Chattanooga city	169 565	119 082
Outside central city	131 950	104 498
That part of the area in Georgia	42 466	28 947
Catoosa County (pt.)	18 262	13 169
Boynton Ridge division (pt.)	3 110	...
Graysville town (pt.)	137	...
Fort Oglethorpe–Lakeview division (pt.)	15 096	...
Fort Oglethorpe city (pt.)	5 287	3 810
Lakeview (CDP) (pt.)	4 422	...
Ringgold division (pt.)	56	...
Graysville town (pt.)	56	...
Walker County (pt.)	24 204	15 778
Chattanooga Valley division (pt.)	5 799	...
Fairview (CDP) (pt.)	1 475	...
Rossville city (pt.)	73	(NA)
Chickamauga division (pt.)	5 765	...
Chickamauga city	2 232	...
Fairview (CDP) (pt.)	1 254	...
Fairyland division (pt.)	1 505	1 538
Lookout Mountain city	1 505	1 538
Rossville–Beverly Hills division (pt.)	11 135	...
Fairview (CDP) (pt.)	3 829	...
Fort Oglethorpe city (pt.)	156	59
Lakeview (CDP) (pt.)	981	...
Rossville city (pt.)	3 676	(NA)
That part of the area in Tennessee	259 049	194 633
Hamilton County (pt.)	259 049	194 633
Chattanooga division (pt.)	199 223	...
Chattanooga city (pt.)	164 351	119 082
Collegedale city (pt.)	196	...
East Ridge city (pt.)	1 542	...
Harrison (CDP)	6 206	...
Middle Valley (CDP) (pt.)	1 051	...
Red Bank city	13 297	12 715
Ridgeside city	417	458
Signal Mountain town (pt.)	41	...
Soddy–Daisy city (pt.)	562	...
Summit (CDP) (pt.)	8 085	...
East Ridge division	19 694	...
East Ridge city (pt.)	19 694	21 799
Lookout Mountain division (pt.)	7 100	5 699
Chattanooga city (pt.)	5 214	...
Lookout Mountain town	1 886	1 741
Middle Valley division (pt.)	10 486	9 181
Middle Valley (CDP) (pt.)	10 369	...
Soddy–Daisy city (pt.)	117	...
Ooltewah division (pt.)	5 539	...
Collegedale city (pt.)	4 411	...
Summit (CDP) (pt.)	222	...
Sale Creek division (pt.)	742	...
Soddy–Daisy city (pt.)	742	...
Signal Mountain division (pt.)	5 777	...
Signal Mountain town (pt.)	5 777	4 839
Soddy–Daisy division (pt.)	10 488	...
Lakesite city	651	...
Soddy–Daisy city (pt.)	6 967	...
COLUMBUS, GA.–ALA.		
The area	214 591	208 616
Columbus city (pt.)	166 831	154 168
Outside central city	47 760	54 448
That part of the area in Alabama	32 019	25 281
Lee County (pt.)	1 985	...
Smiths–Salem division (pt.)	1 985	...
Phenix City city (pt.)	545	...
Russell County (pt.)	30 034	25 281
Phenix City division (pt.)	30 034	...
Phenix City city (pt.)	26 383	25 281
That part of the area in Georgia	182 572	183 335
Chattahoochee County (pt.)	15 074	18 787
Fort Benning division (pt.)	15 074	18 787
Fort Benning South (CDP)	15 074	18 787
Muscogee County (pt.)	167 498	164 548
Columbus division (pt.)	167 498	...
Bibb City town	667	812
Columbus city (pt.)	166 831	154 168
MACON, GA.		
The area	130 871	128 065
Macon city	116 896	122 423
Outside central city	13 975	5 642
Bibb County (pt.)	127 930	126 154
Bibb County (pt.)—Con.		
Lizella division (pt.)	1	...
Macon city (pt.)	1	...
Macon division (pt.)	121 897	...
Macon city (pt.)	116 500	122 423
Payne city	196	236
Rutland division (pt.)	2 804	...
Swift Creek division (pt.)	3 228	1 224
Jones County (pt.)	2 941	1 911
Gray–Griswold division (pt.)	2 941	1 911
Macon city (pt.)	395	–
ROME, GA.		
The area	51 082	...
Rome city	29 654	...
Outside central city	21 428	...
Floyd County (pt.)	51 082	...
Armuchee division (pt.)	1 610	...
Glenwood (CDP)	1 610	...
Rome division (pt.)	49 472	...
Garden Lakes (CDP)	4 053	...
Lindale (CDP)	2 958	...
Rome city	29 654	...
Rosemont Park (CDP)	1 906	...
Sherwood Forest (CDP)	1 992	...
SAVANNAH, GA.		
The area	186 546	163 753
Savannah city	141 390	118 349
Outside central city	45 156	45 404
Chatham County (pt.)	186 546	163 753
Montgomery division (pt.)	8 769	4 135
Pooler–Burroughs division (pt.)	4 656	236
Bloomingdale city	1 855	...
Pooler town (pt.)	2 543	...
Savannah city (pt.)	–	...
Port Wentworth division (pt.)	4 523	...
Garden City city (pt.)	–	...
Pooler town (pt.)	–	...
Port Wentworth city	3 947	3 905
Savannah city (pt.)	245	...
Savannah division (pt.)	158 930	...
Garden City city (pt.)	6 895	5 741
Savannah city (pt.)	141 145	118 349
Thunderbolt town	2 165	2 750
Vernonburg town	178	...
Tybee Island–Wilmington division (pt.)	9 668	...
Wilmington Island (CDP)	7 546	...
WARNER ROBINS, GA.		
The area	54 923	...
Warner Robins city	39 893	...
Outside central city	15 030	...
Houston County (pt.)	54 923	...
Warner Robins division (pt.)	54 923	...
Centerville city	2 622	...
Elberta (CDP)	1 559	...
Robins AFB (CDP)	3 571	...
Warner Robins city	39 893	...

NOTE: The 1970 population figures for the components of some urbanized areas may not add to the urbanized area or county totals because of changes in the boundaries of some county subdivisions since 1970.

County Subdivision Map Legend and County Location Index

MAP LEGEND

MAP SECTIONS

SYMBOLS	TYPE STYLES	GEOGRAPHIC AREAS
	CANADA	Foreign country
	FLORIDA	State
	LEE	County
	Brent	County subdivision
	MIAMI	Incorporated place
	STAPLETON	Census designated place
	Lake Wingra	Major water feature
*		Asterisk following place name indicates place is coextensive with a county subdivision. County subdivision name is shown only when it differs from place name.

Note: All political boundaries are as of January 1, 1980. Boundaries of small areas may not be depicted exactly due to scale of map. Where boundaries coincide, boundary symbol of higher level geographic area is shown. Those places shown with county subdivision symbol, but identified with type styles for incorporated or census designated places, are treated as county subdivisions for census purposes.

COUNTY LOCATION INDEX

This list presents the reference coordinates for each county on the map on page 3 and on the county subdivision map. Map section numbers refer to the county subdivision map only.

COUNTY	MAP SEC	MAP REF	COUNTY	MAP SEC	MAP REF	COUNTY	MAP SEC	MAP REF
Appling	3	H-8	Cherokee	1	C-4	Fannin	1	B-4
Atkinson	3	I-7	Clarke	2	D-6	Fayette	1	E-4
Bacon	3	H-8	Clay	4	H-2	Floyd	1	C-2
Baker	4	I-4	Clayton	1	D-4	Forsyth	1	C-4
Baldwin	4	E-6	Clinch	3	J-7	Franklin	2	C-6
Banks	2	C-5	Cobb	1	D-3	Fulton	1	D-4
Barrow	1	C-5	Coffee	3	H-7	Gilmer	1	B-4
Bartow	1	C-3	Colquitt	4	I-5	Glascock	2	E-7
Ben Hill	4	H-6	Columbia	2	D-8	Glynn	3	I-9
Berrien	4	I-6	Cook	4	I-6	Gordon	1	C-3
Bibb	4	F-5	Coweta	1	E-3	Grady	4	J-4
Bleckley	4	G-6	Crawford	4	F-5	Greene	2	D-6
Brantley	3	I-9	Crisp	4	H-5	Gwinnett	1	D-4
Brooks	4	J-5	Dade	1	B-1	Habersham	1	B-5
Bryan	3	G-9	Dawson	1	C-4	Hall	1	C-5
Bulloch	3	G-9	Decatur	4	J-3	Hancock	2	E-7
Burke	2	E-8	De Kalb	1	D-4	Haralson	1	D-2
Butts	1	E-5	Dodge	4	G-6	Harris	4	F-3
Calhoun	4	H-3	Dooly	4	G-5	Hart	2	C-7
Camden	3	J-9	Dougherty	4	H-4	Heard	1	E-2
Candler	3	G-8	Douglas	1	D-3	Henry	1	E-4
Carroll	1	D-2	Early	4	I-3	Houston	4	G-5
Catoosa	1	B-2	Echols	3	J-7	Irwin	4	H-6
Charlton	3	J-8	Effingham	3	G-10	Jackson	2	C-5
Chatham	3	G-10	Elbert	2	C-7	Jasper	1	E-5
Chattahoochee	4	G-3	Emanuel	3	F-8	Jeff Davis	3	H-7
Chattooga	1	C-2	Evans	3	G-9	Jefferson	2	E-8

County Subdivision Map Legend and County Location Index

COUNTY	MAP SEC	MAP REF
Jenkins	2	F-9
Johnson	3	F-7
Jones	4	E-5
Lamar	1	E-4
Lanier	3	I-6
Laurens	3	G-7
Lee	4	H-4
Liberty	3	H-10
Lincoln	2	D-8
Long	3	H-9
Lowndes	4	J-6
Lumpkin	1	B-5
McDuffie	2	E-7
McIntosh	3	I-10
Macon	4	G-4
Madison	2	C-6
Marion	4	G-3
Meriwether	1	E-3
Miller	4	I-3
Mitchell	4	I-4
Monroe	1	E-5
Montgomery	3	G-7
Morgan	2	D-5
Murray	1	B-3
Muscogee	4	G-3
Newton	1	D-5
Oconee	2	D-6
Oglethorpe	2	D-6
Paulding	1	D-3
Peach	4	F-5
Pickens	1	C-4
Pierce	3	I-8
Pike	1	E-4
Polk	1	C-2
Pulaski	4	G-6
Putnam	2	E-6
Quitman	4	H-2
Rabun	1	B-6
Randolph	4	H-3
Richmond	2	E-8
Rockdale	1	D-4
Schley	4	G-4
Screven	2	F-9
Seminole	4	J-3
Spalding	1	E-4
Stephens	2	B-6
Stewart	4	G-3
Sumter	4	G-4
Talbot	4	F-3
Taliaferro	2	D-7
Tattnall	3	G-8
Taylor	4	G-4
Telfair	3	H-7
Terrell	4	H-4
Thomas	4	J-5
Tift	4	I-5
Toombs	3	G-8
Towns	1	B-5
Treutlen	3	G-7
Troup	1	E-2
Turner	4	H-5
Twiggs	4	F-6
Union	1	B-5
Upson	1	F-4
Walker	1	B-2
Walton	1	D-5
Ware	3	I-8
Warren	2	E-7
Washington	2	F-7
Wayne	3	H-9
Webster	4	G-3
Wheeler	3	G-7
White	1	B-5
Whitfield	1	B-3
Wilcox	4	H-6
Wilkes	2	D-7
Wilkinson	4	F-6
Worth	4	H-5

NUMBER OF INHABITANTS

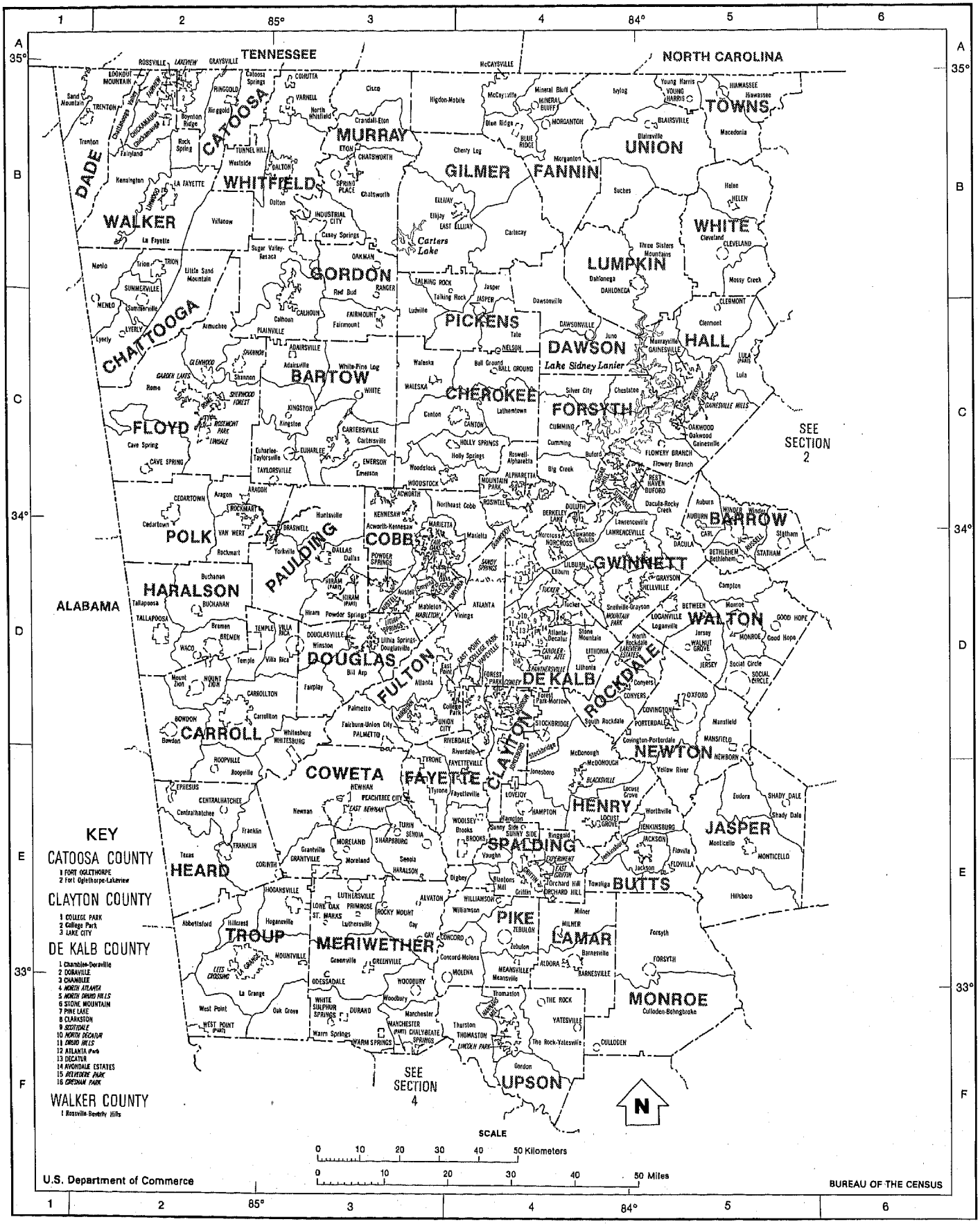
TENNESSEE
NORTH CAROLINA
ALABAMA
DADE
CATOOSA
WALKER
WHITFIELD
MURRAY
GILMER
FANNIN
UNION
TOWNS
WHITE
LUMPKIN
DAWSON
HALL
GORDON
PICKENS
CHATTOOGA
BARTOW
CHEROKEE
FORSYTH
FLOYD
POLK
PAULDING
COBB
GWINNETT
BARROW
HARALSON
DOUGLAS
FULTON
DE KALB
ROCKDALE
WALTON
CARROLL
COWETA
FAYETTE
CLAYTON
NEWTON
HENRY
JASPER
HEARD
SPALDING
BUTTS
TROUP
MERIWETHER
PIKE
LAMAR
MONROE
UPSON
SEE SECTION 2
SEE SECTION 4
Lake Sidney Lanier
Carters Lake
KEY
CATOOSA COUNTY
1 FORT OGLETHORPE
2 Fort Oglethorpe-Lakeview
CLAYTON COUNTY
1 COLLEGE PARK
2 College Park
3 LAKE CITY
DE KALB COUNTY
1 Chamblee-Doraville
2 DORAVILLE
3 CHAMBLEE
4 NORTH ATLANTA
5 NORTH DRUID HILLS
6 STONE MOUNTAIN
7 PINE LAKE
8 CLARKSTON
9 SCOTTDALE
10 NORTH DECATUR
11 DRUID HILLS
12 ATLANTA Pwo
13 DECATUR
14 AVONDALE ESTATES
15 BELVEDERE PARK
16 GRESHAM PARK
WALKER COUNTY
1 Rossville-Beverly Hills
SCALE
0 10 20 30 40 50 Kilometers
0 10 20 30 40 50 Miles
N
U.S. Department of Commerce
BUREAU OF THE CENSUS

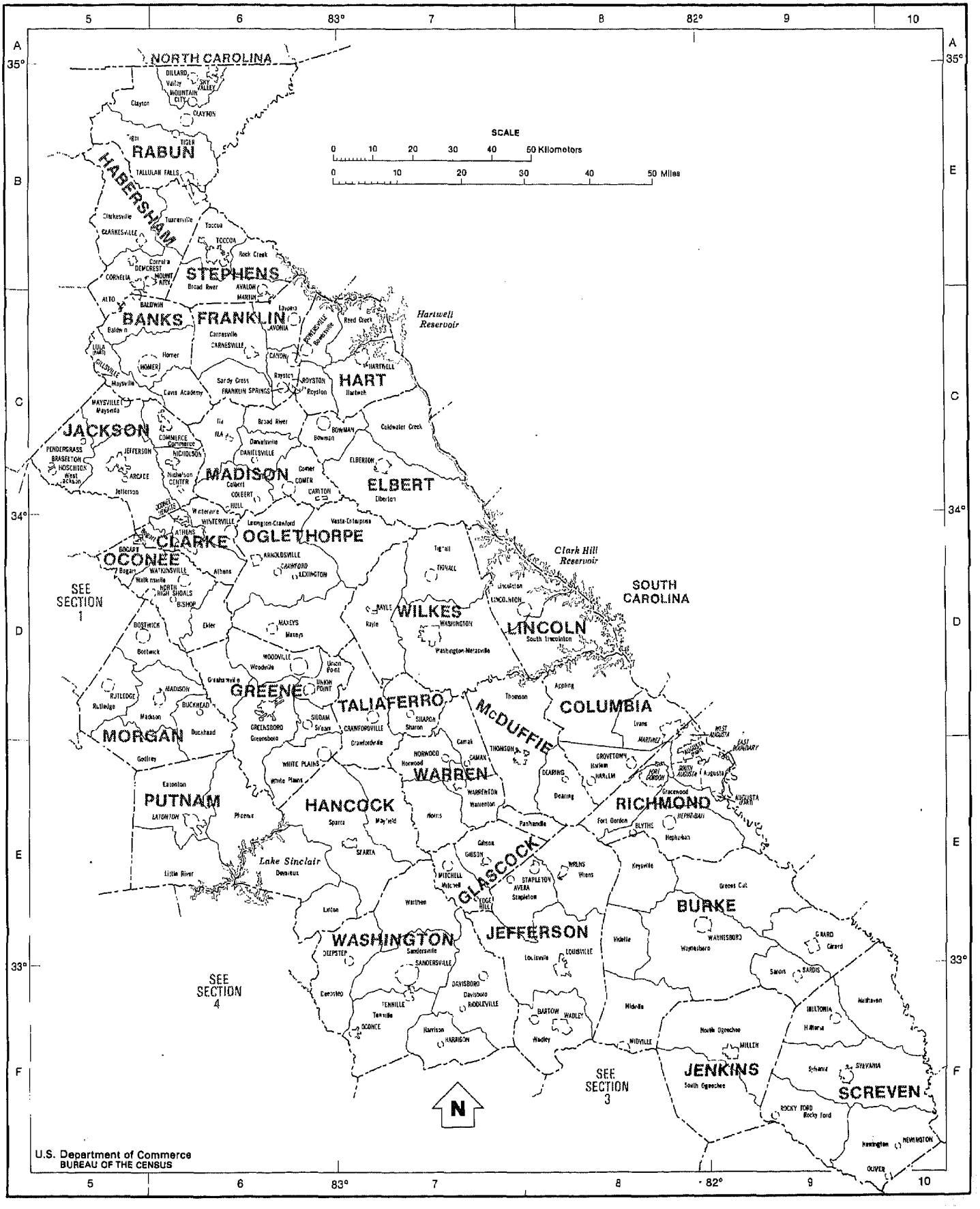
NORTH CAROLINA
SOUTH CAROLINA
SCALE
0 10 20 30 40 50 Kilometers
0 10 20 30 40 50 Miles
RABUN
HABERSHAM
STEPHENS
BANKS
FRANKLIN
HART
ELBERT
JACKSON
MADISON
OGLETHORPE
CLARKE
OCONEE
WILKES
LINCOLN
GREENE
TALIAFERRO
McDUFFIE
COLUMBIA
MORGAN
PUTNAM
HANCOCK
WARREN
RICHMOND
GLASCOCK
BURKE
WASHINGTON
JEFFERSON
JENKINS
SCREVEN
Hartwell Reservoir
Clark Hill Reservoir
Lake Sinclair
SEE SECTION 1
SEE SECTION 3
SEE SECTION 4
N
U.S. Department of Commerce
BUREAU OF THE CENSUS

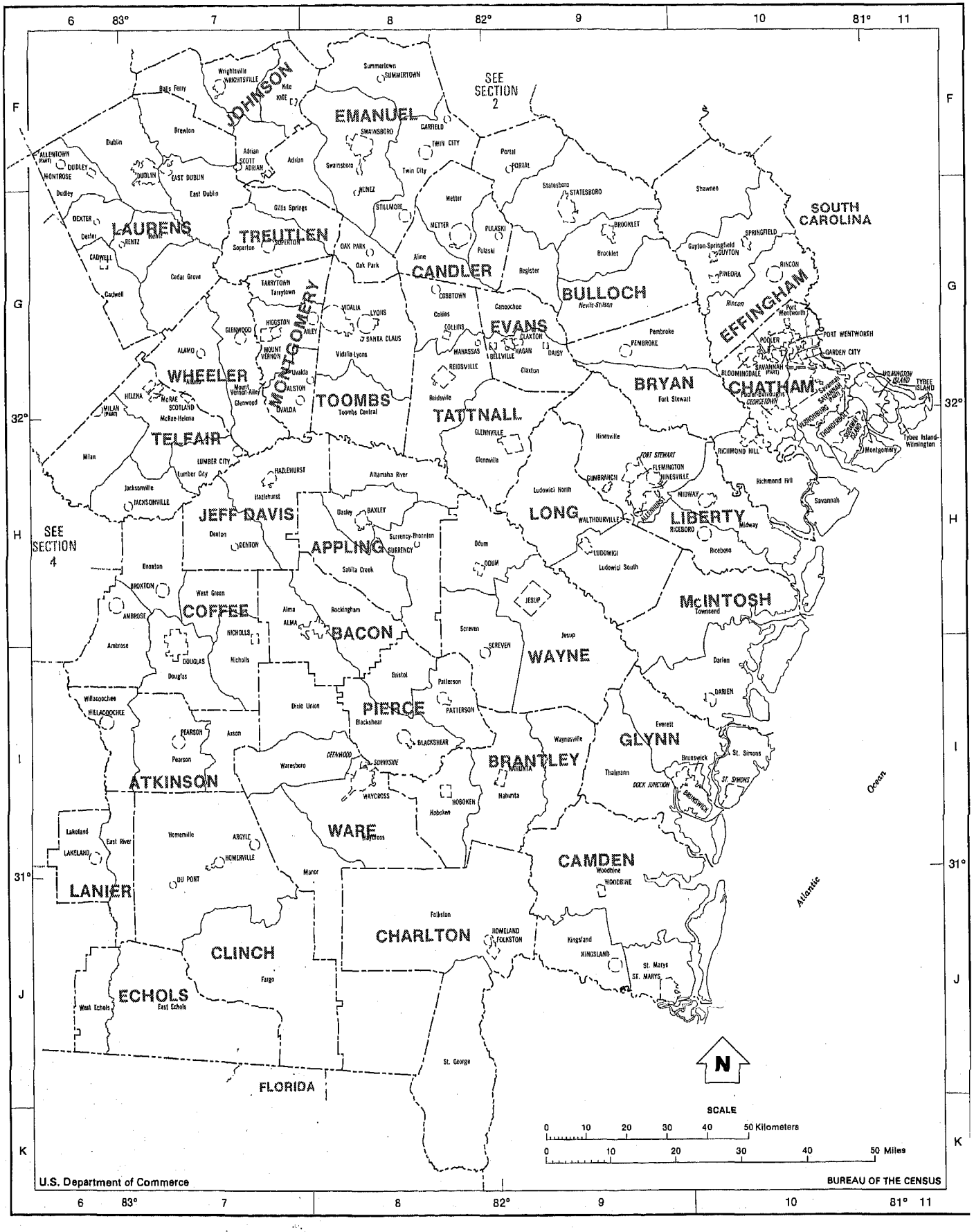
SEE SECTION 2
SEE SECTION 4
JOHNSON
EMANUEL
LAURENS
TREUTLEN
CANDLER
BULLOCH
EVANS
EFFINGHAM
SOUTH CAROLINA
WHEELER
MONTGOMERY
TOOMBS
TATTNALL
BRYAN
CHATHAM
TELFAIR
JEFF DAVIS
APPLING
LONG
LIBERTY
McINTOSH
COFFEE
BACON
WAYNE
PIERCE
GLYNN
BRANTLEY
ATKINSON
WARE
CAMDEN
LANIER
CLINCH
CHARLTON
ECHOLS
FLORIDA
Atlantic Ocean
N
SCALE
0 10 20 30 40 50 Kilometers
0 10 20 30 40 50 Miles
U.S. Department of Commerce
BUREAU OF THE CENSUS

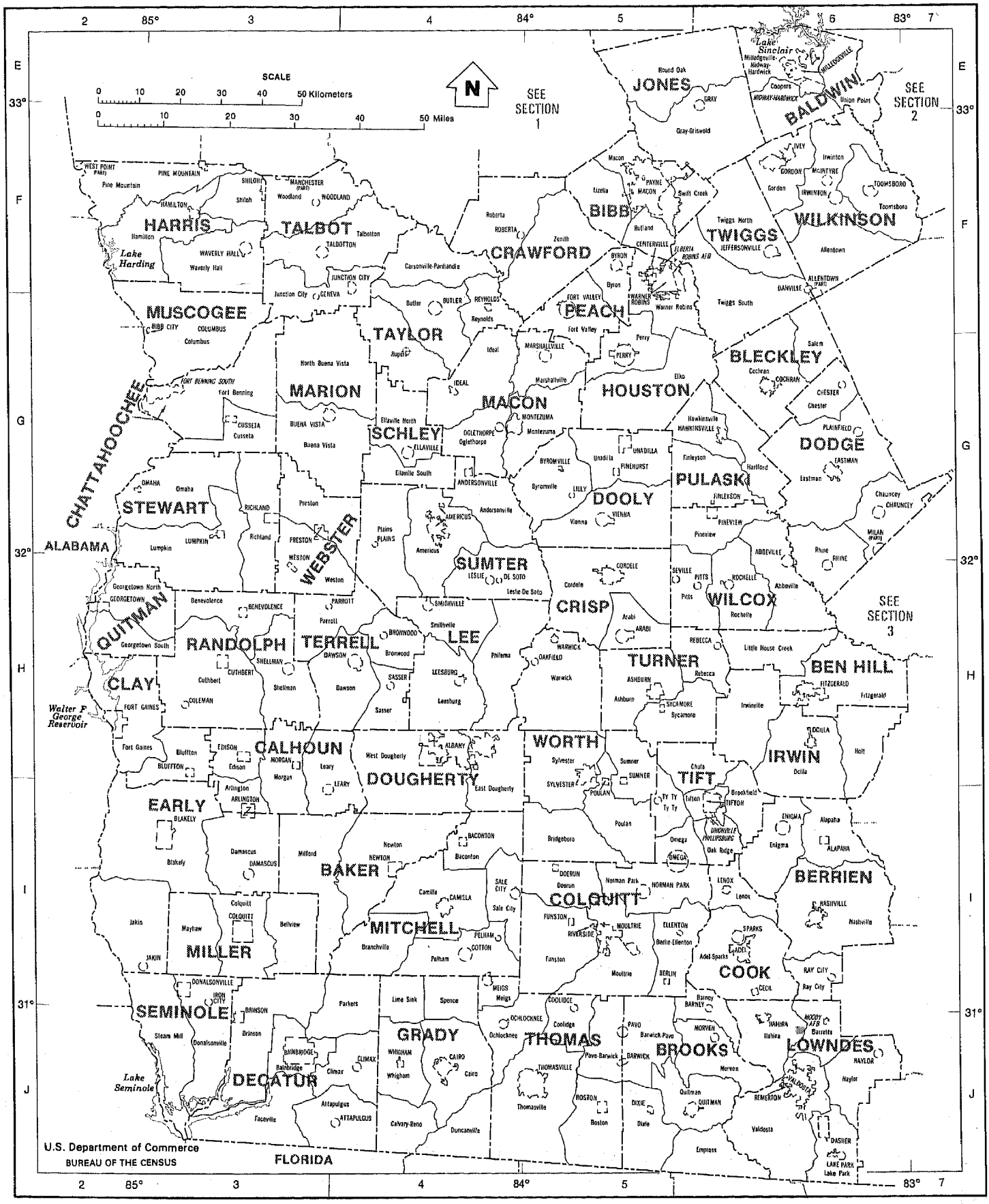
SCALE
0 10 20 30 40 50 Kilometers
0 10 20 30 40 50 Miles
N
SEE SECTION 1
SEE SECTION 2
SEE SECTION 3
JONES
BALDWIN
WILKINSON
HARRIS
TALBOT
CRAWFORD
BIBB
TWIGGS
MUSCOGEE
TAYLOR
PEACH
BLECKLEY
MARION
SCHLEY
MACON
HOUSTON
DODGE
CHATTAHOOCHEE
STEWART
WEBSTER
SUMTER
DOOLY
PULASKI
WILCOX
QUITMAN
RANDOLPH
TERRELL
LEE
CRISP
TURNER
BEN HILL
CLAY
CALHOUN
DOUGHERTY
WORTH
TIFT
IRWIN
EARLY
BAKER
MITCHELL
COLQUITT
BERRIEN
MILLER
SEMINOLE
GRADY
THOMAS
BROOKS
COOK
LOWNDES
DECATUR
ALABAMA
FLORIDA
Lake Sinclair
Lake Harding
Walter F George Reservoir
Lake Seminole
U.S. Department of Commerce
BUREAU OF THE CENSUS

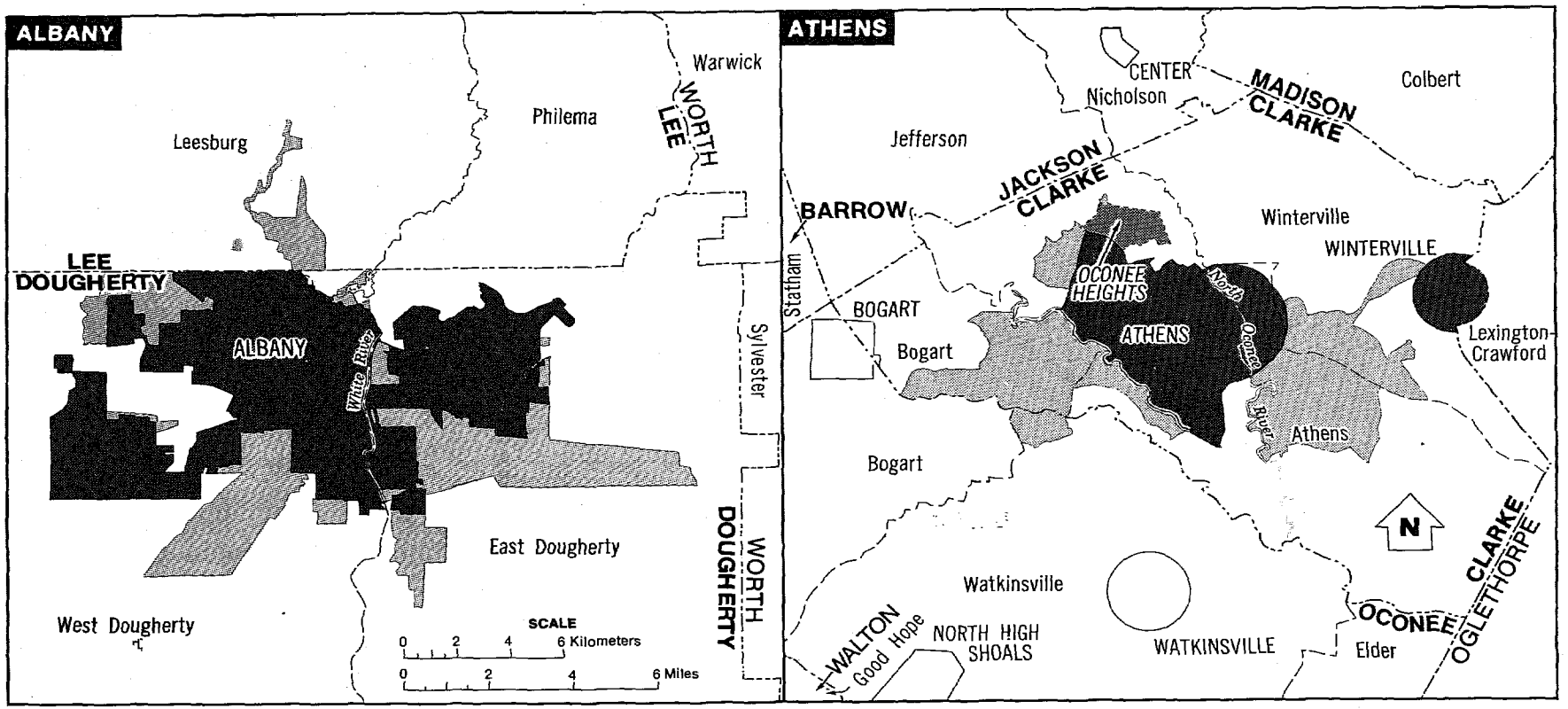

MAP LEGEND

SYMBOLS	TYPE STYLES	GEOGRAPHIC AREAS
	MEXICO	Foreign country
	IOWA	State
	DANE	Subject SMSA county
	POWER	County not part of subject SMSA
	Locust	County subdivision
	SILAS	Incorporated place
	PERDIDO	Census designated place
	Pyramit	American Indian reservation
	Lake Wingra	Major water feature

Note: All political boundaries are as of January I, 1980. Boundaries of small areas may not be depicted exactly due to scale of map. Where boundaries coincide, boundary symbol of higher level geographic area is shown.

SYMBOLS	GEOGRAPHIC AREAS
✲	Open six-spoked asterisk following place name indicates the place is coextensive with a county subdivision. The county subdivision name is shown only when it differs from that of the place.
✱	Solid eight-spoked asterisk following an incorporated place name indicates the place is treated as a county subdivision for census purposes.

COMPONENTS OF URBANIZED LAND AREA

- Incorporated place
- Census designated place
- Other area

U.S. Department of Commerce

BUREAU OF THE CENSUS

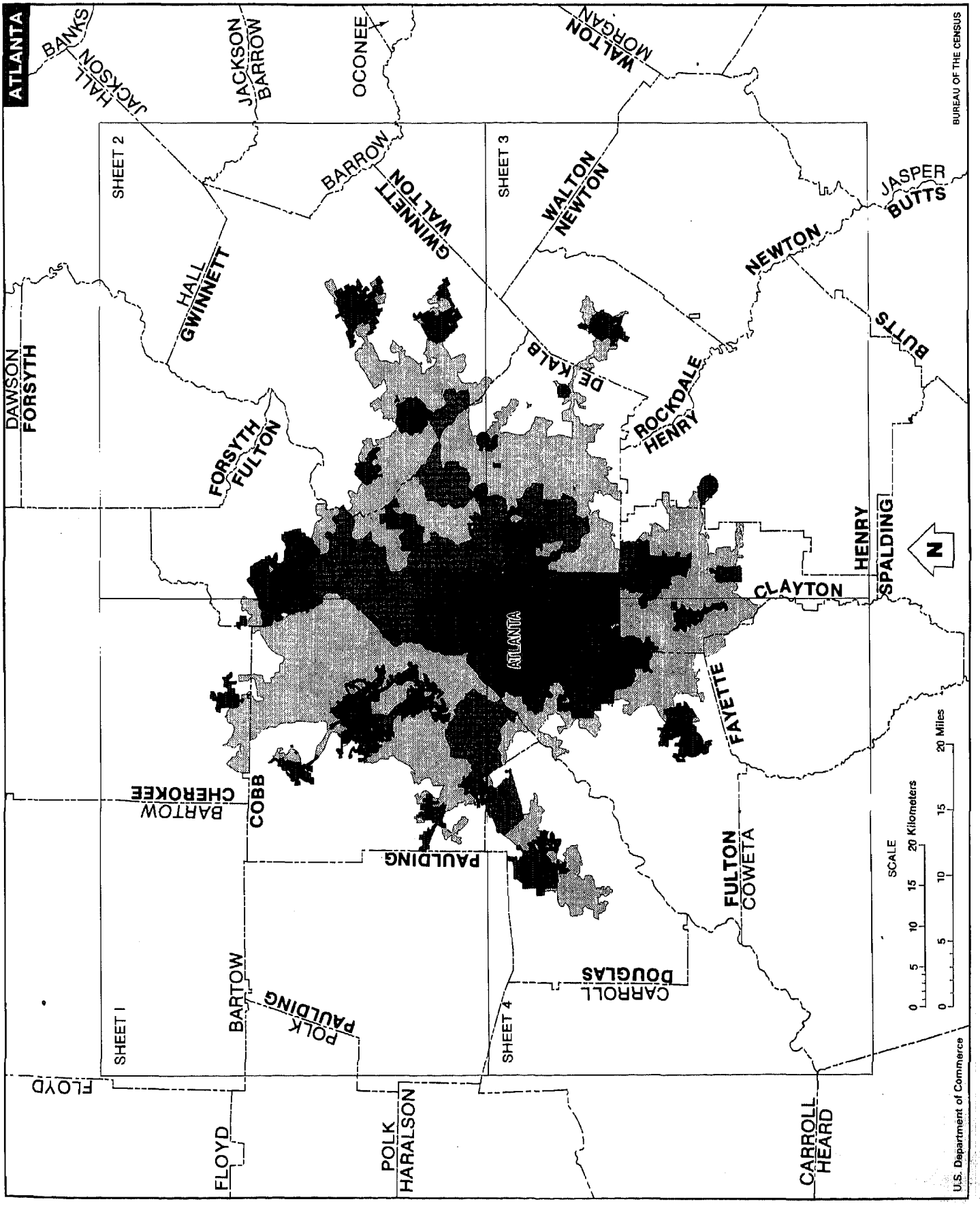
ATLANTA
BANKS
JACKSON
HALL
JACKSON
BARROW
OCONEE
WALTON
MORGAN
SHEET 2
SHEET 3
BARROW
GWINNETT
WALTON
WALTON
NEWTON
JASPER
BUTTS
NEWTON
HALL
GWINNETT
DE KALB
ROCKDALE
HENRY
BUTTS
DAWSON
FORSYTH
FORSYTH
FULTON
ATLANTA
HENRY
SPALDING
N
CLAYTON
FAYETTE
COBB
CHEROKEE
BARTOW
PAULDING
FULTON
COWETA
DOUGLAS
CARROLL
SHEET 1
SHEET 4
BARTOW
POLK
PAULDING
FLOYD
POLK
HARALSON
CARROLL
HEARD
FLOYD
SCALE
0 5 10 15 20 Kilometers
0 5 10 15 20 Miles
BUREAU OF THE CENSUS
U.S. Department of Commerce

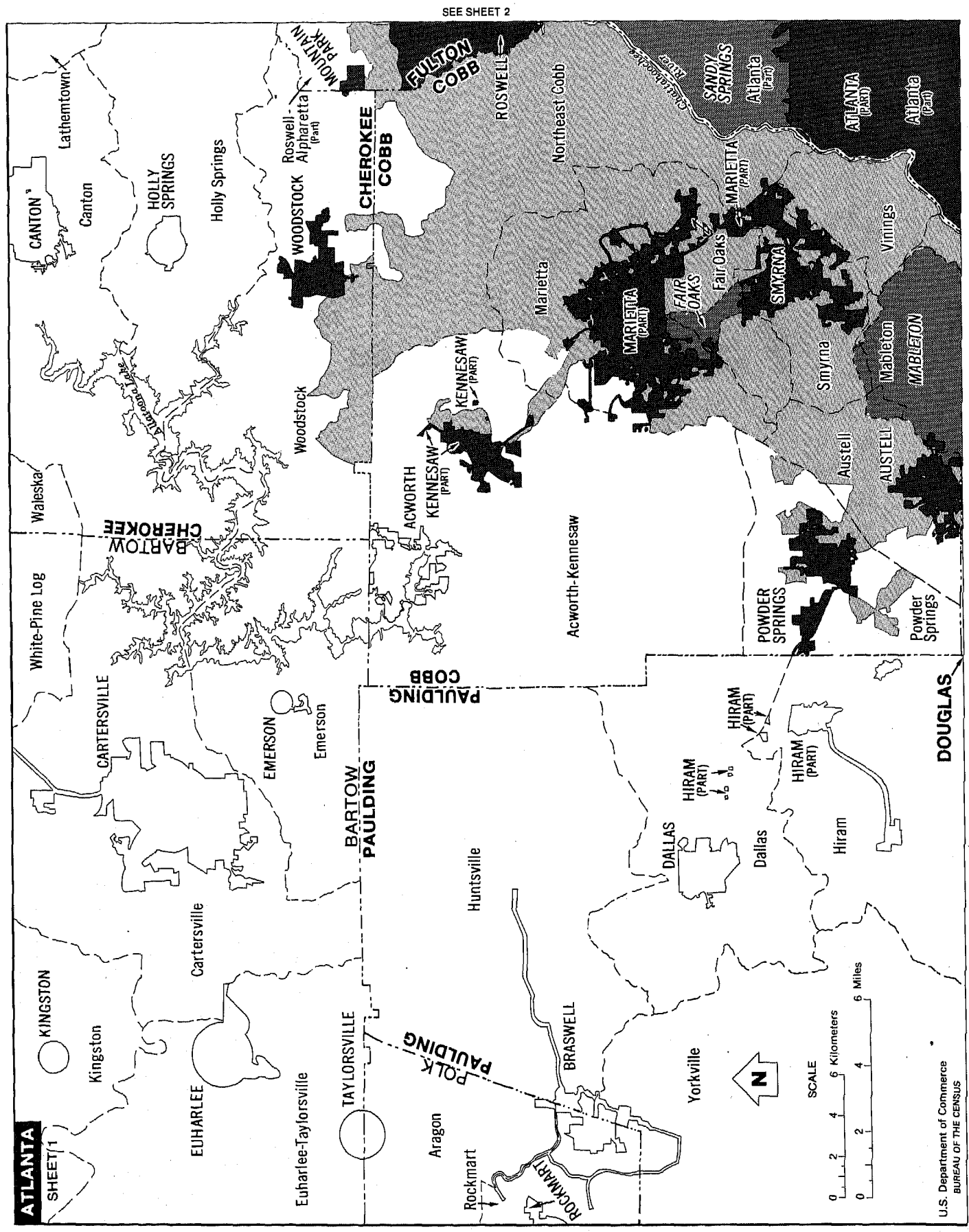
SEE SHEET 2
ATLANTA
SHEET 1
KINGSTON
Kingston
EUHARLEE
Euharlee-Taylorsville
TAYLORSVILLE
Aragon
Rockmart
ROCKMART
BRASWELL
Yorkville
POLK
PAULDING
Cartersville
CARTERSVILLE
EMERSON
Emerson
BARTOW
PAULDING
Huntsville
DALLAS
Dallas
HIRAM (PART)
Hiram
DOUGLAS
POWDER SPRINGS
Powder Springs
Acworth-Kennesaw
ACWORTH
KENNESAW (PART)
Woodstock
WOODSTOCK
CHEROKEE
COBB
Roswell-Alpharetta (Part)
MOUNTAIN PARK
FULTON
COBB
ROSWELL
Northeast Cobb
Marietta
MARIETTA (PART)
FAIR OAKS
Fair Oaks
SMYRNA
Smyrna
Vinings
Mableton
MABLETON
AUSTELL
Austell
SANDY SPRINGS
Atlanta (Part)
ATLANTA (PART)
Atlanta (Part)
Chattahoochee River
Lathemtown
CANTON
Canton
HOLLY SPRINGS
Holly Springs
Walesska
White-Pine Log
BARTOW
CHEROKEE
Allatoona Lake
SEE SHEET 4
N
SCALE
0 2 4 6 Kilometers
0 2 4 6 Miles
U.S. Department of Commerce
BUREAU OF THE CENSUS

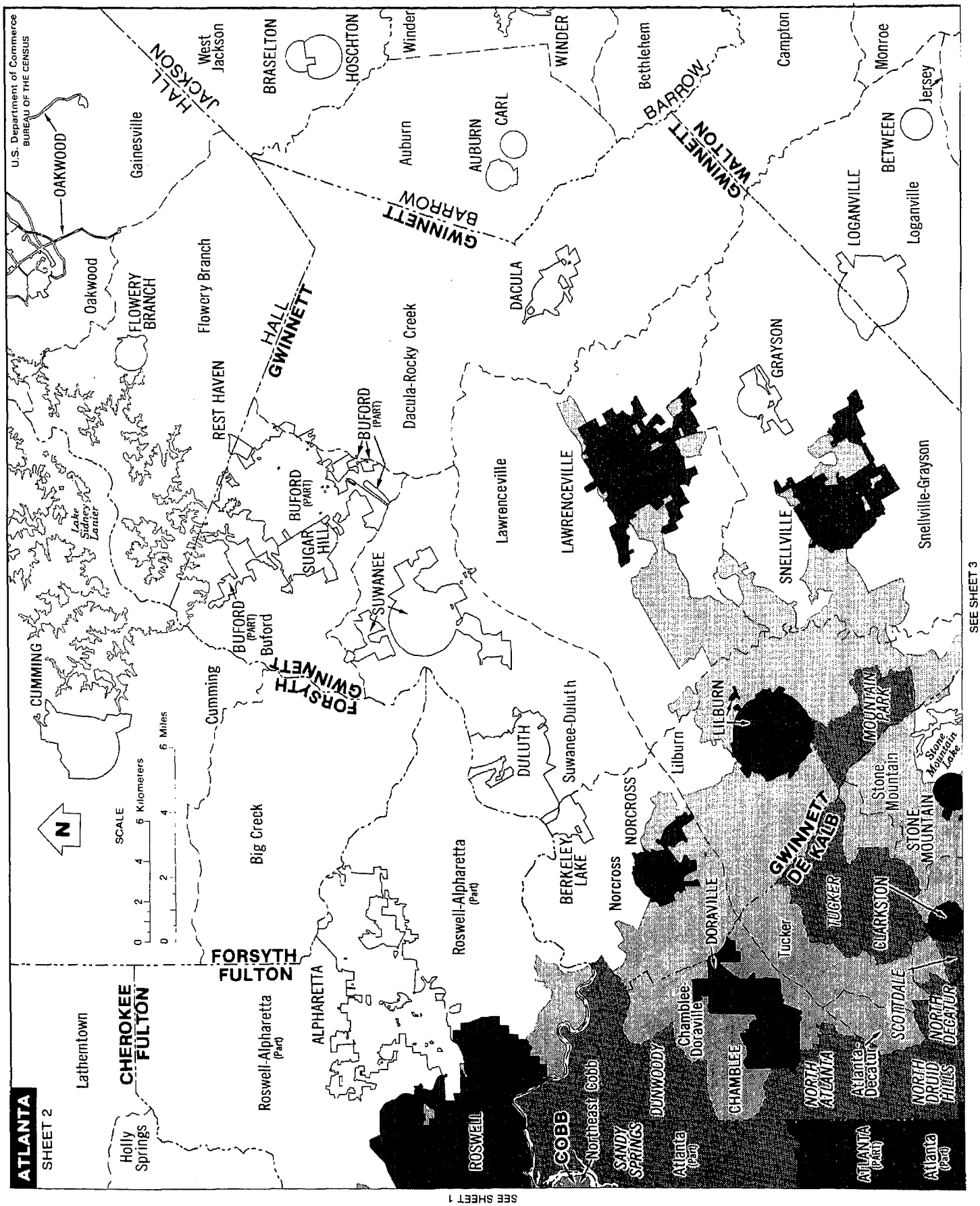
ATLANTA
SHEET 2
U.S. Department of Commerce
BUREAU OF THE CENSUS
OAKWOOD
Gainesville
HALL
JACKSON
West Jackson
BRASELTON
HOSCHTON
Winder
AUBURN
CARL
WINDER
Bethlehem
BARROW
GWINNETT
WALTON
Campton
Monroe
Jersey
BETWEEN
LOGANVILLE
Loganville
Oakwood
FLOWERY BRANCH
Flowery Branch
REST HAVEN
HALL
GWINNETT
GWINNETT
BARROW
Auburn
DACULA
Dacula-Rocky Creek
BUFORD (PART)
BUFORD (PART)
SUGAR HILL
SUWANEE
Lawrenceville
LAWRENCEVILLE
GRAYSON
SNELLVILLE
Snellville-Grayson
Lake Sidney Lanier
CUMMING
Cumming
BUFORD (PART)
Buford
FORSYTH
GWINNETT
DULUTH
Suwanee-Duluth
LILBURN
Lilburn
MOUNTAIN PARK
Stone Mountain Lake
Stone Mountain
STONE MOUNTAIN
GWINNETT
DEKALB
CLARKSTON
TUCKER
Tucker
DORAVILLE
Norcross
NORCROSS
BERKELEY LAKE
Roswell-Alpharetta (Part)
Big Creek
SCALE
0 2 4 6 Kilometers
0 2 4 6 Miles
N
FORSYTH
FULTON
ALPHARETTA
Roswell-Alpharetta (Part)
Lathemtown
CHEROKEE
FULTON
Holly Springs
ROSWELL
COBB
Northeast Cobb
SANDY SPRINGS
DUNWOODY
Atlanta (Part)
Chamblee
Doraville
CHAMBLEE
NORTH ATLANTA
Atlanta
Decatur
SCOTTDALE
NORTH DRUID HILLS
NORTH DECATUR
ATLANTA (Part)
Atlanta (Part)
SEE SHEET 1
SEE SHEET 3

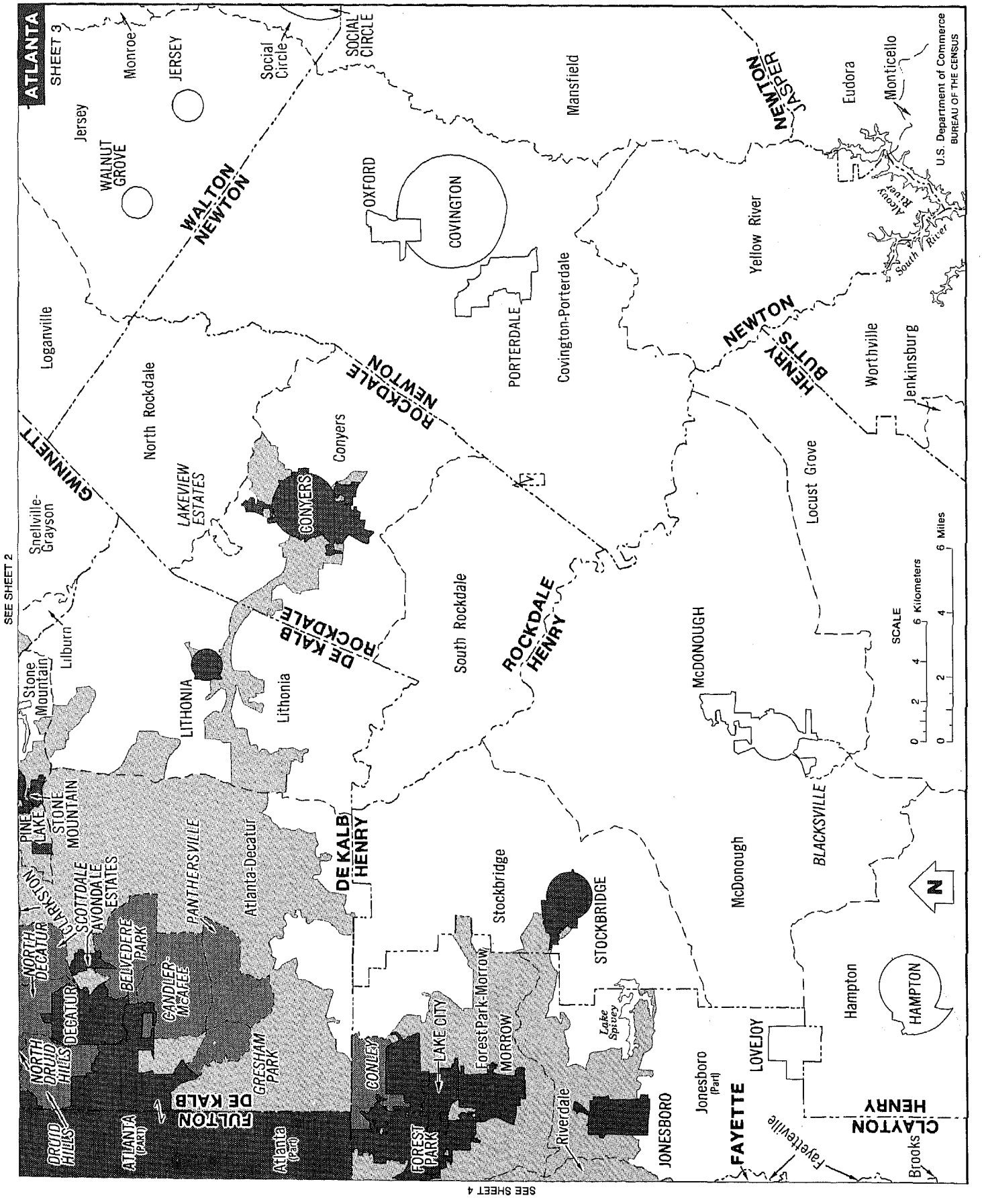
ATLANTA
SHEET 3
SEE SHEET 2
SEE SHEET 4
U.S. Department of Commerce
BUREAU OF THE CENSUS
SCALE
0 2 4 6 Kilometers
0 2 4 6 Miles
N
WALTON
NEWTON
ROCKDALE
NEWTON
GWINNETT
DE KALB
ROCKDALE
ROCKDALE
HENRY
DE KALB
HENRY
NEWTON
HENRY
BUTTS
NEWTON
JASPER
FULTON
DE KALB
CLAYTON
HENRY
FAYETTE
Monroe
JERSEY
Social Circle
SOCIAL CIRCLE
Jersey
WALNUT GROVE
Loganville
Mansfield
Eudora
Monticello
OXFORD
COVINGTON
Yellow River
Alcovy River
South River
PORTERDALE
Covington-Porterdale
North Rockdale
LAKEVIEW ESTATES
Conyers
CONYERS
Snellville-Grayson
Worthville
Jenkinsburg
Locust Grove
Stone Mountain
Lilburn
LITHONIA
Lithonia
South Rockdale
McDONOUGH
PINE LAKE
STONE MOUNTAIN
SCOTTDALE
AVONDALE ESTATES
NORTH DECATUR
DECATUR
BELVEDERE PARK
GANDLER-MCAFEE
PANTHERSVILLE
Atlanta-Decatur
NORTH DRUID HILLS
DRUID HILLS
ATLANTA (PART)
GRESHAM PARK
Atlanta (part)
Stockbridge
STOCKBRIDGE
McDonough
BLACKSWELL
CONLEY
LAKE CITY
Forest Park-Morrow
MORROW
Lake Spivey
Hampton
HAMPTON
FOREST PARK
Riverdale
LOVEJOY
Jonesboro (Part)
JONESBORO
Fayetteville
Brooks

Urbanized Areas

NUMBER OF INHABITANTS

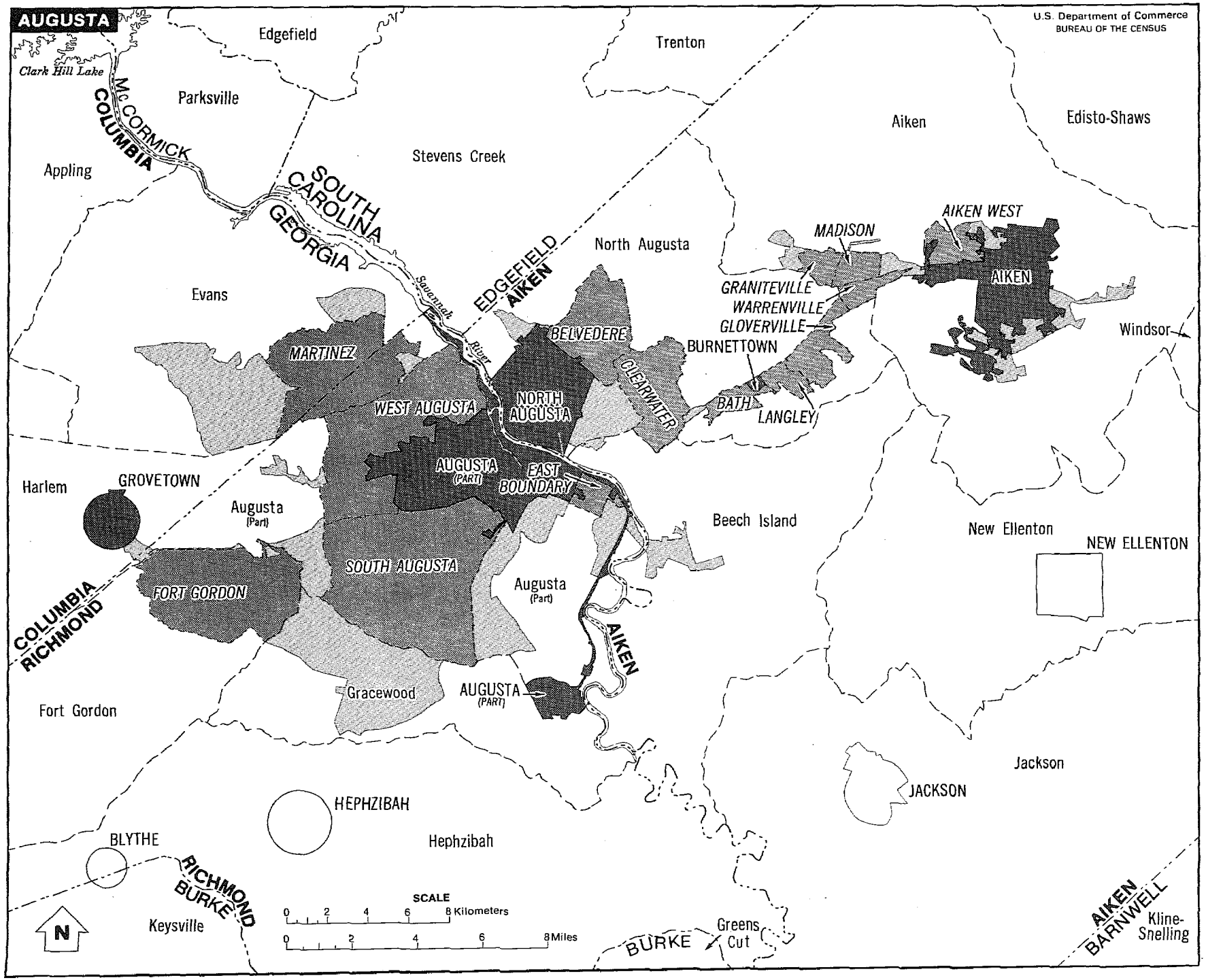
AUGUSTA
U.S. Department of Commerce
BUREAU OF THE CENSUS
Clark Hill Lake
Edgefield
Trenton
Parksville
McCORMICK
COLUMBIA
Aiken
Edisto-Shaws
Appling
Stevens Creek
SOUTH CAROLINA
GEORGIA
AIKEN WEST
MADISON
North Augusta
EDGEFIELD
AIKEN
Savannah River
GRANITEVILLE
WARRENVILLE
GLOVERVILLE
AIKEN
Windsor
Evans
BELVEDERE
BURNETTOWN
MARTINEZ
CLEARWATER
BATH
LANGLEY
WEST AUGUSTA
NORTH AUGUSTA
AUGUSTA (PART)
EAST BOUNDARY
Harlem
GROVETOWN
Augusta (Part)
Beech Island
New Ellenton
NEW ELLENTON
SOUTH AUGUSTA
FORT GORDON
COLUMBIA
RICHMOND
Augusta (Part)
AIKEN
Gracewood
AUGUSTA (PART)
Fort Gordon
Jackson
JACKSON
HEPHZIBAH
Hephzibah
BLYTHE
RICHMOND
BURKE
SCALE
0 2 4 6 8 Kilometers
0 2 4 6 8 Miles
N
Keysville
BURKE
Greens Cut
AIKEN
BARNWELL
Kline-Snelling

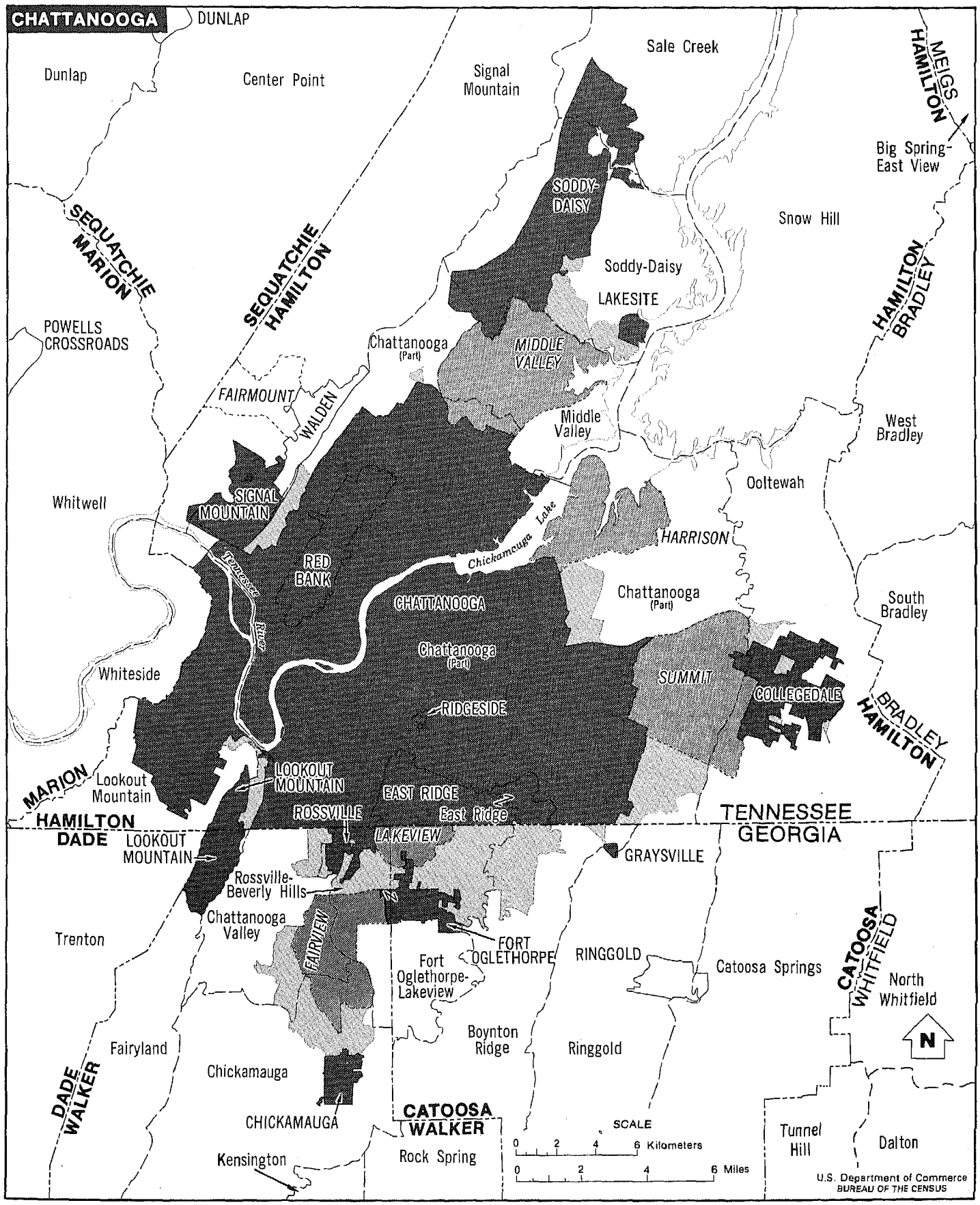
CHATTANOOGA
DUNLAP
Dunlap
Center Point
Signal Mountain
Sale Creek
MEIGS
HAMILTON
Big Spring-
East View
SODDY-
DAISY
Snow Hill
SEQUATCHIE
MARION
SEQUATCHIE
HAMILTON
Soddy-Daisy
LAKESITE
HAMILTON
BRADLEY
POWELLS
CROSSROADS
Chattanooga
(Part)
MIDDLE
VALLEY
FAIRMOUNT
WALDEN
Middle
Valley
West
Bradley
Ooltewah
Whitwell
SIGNAL
MOUNTAIN
Chickamauga Lake
HARRISON
Tennessee River
RED
BANK
CHATTANOOGA
Chattanooga
(Part)
South
Bradley
Whiteside
Chattanooga
(Part)
SUMMIT
COLLEGEDALE
RIDGESIDE
BRADLEY
HAMILTON
MARION
Lookout
Mountain
LOOKOUT
MOUNTAIN
EAST RIDGE
ROSSVILLE
East Ridge
TENNESSEE
GEORGIA
HAMILTON
DADE
LOOKOUT
MOUNTAIN
LAKEVIEW
GRAYSVILLE
Rossville-
Beverly Hills
Chattanooga
Valley
Trenton
FAIRVIEW
FORT
OGLETHORPE
RINGGOLD
Catoosa Springs
CATOOSA
WHITFIELD
Fort
Oglethorpe-
Lakeview
North
Whitfield
N
Boynton
Ridge
Ringgold
Fairyland
DADE
WALKER
Chickamauga
CHICKAMAUGA
CATOOSA
WALKER
SCALE
0 2 4 6 Kilometers
0 2 4 6 Miles
Tunnel
Hill
Dalton
Kensington
Rock Spring
U.S. Department of Commerce
BUREAU OF THE CENSUS

Urbanized Areas

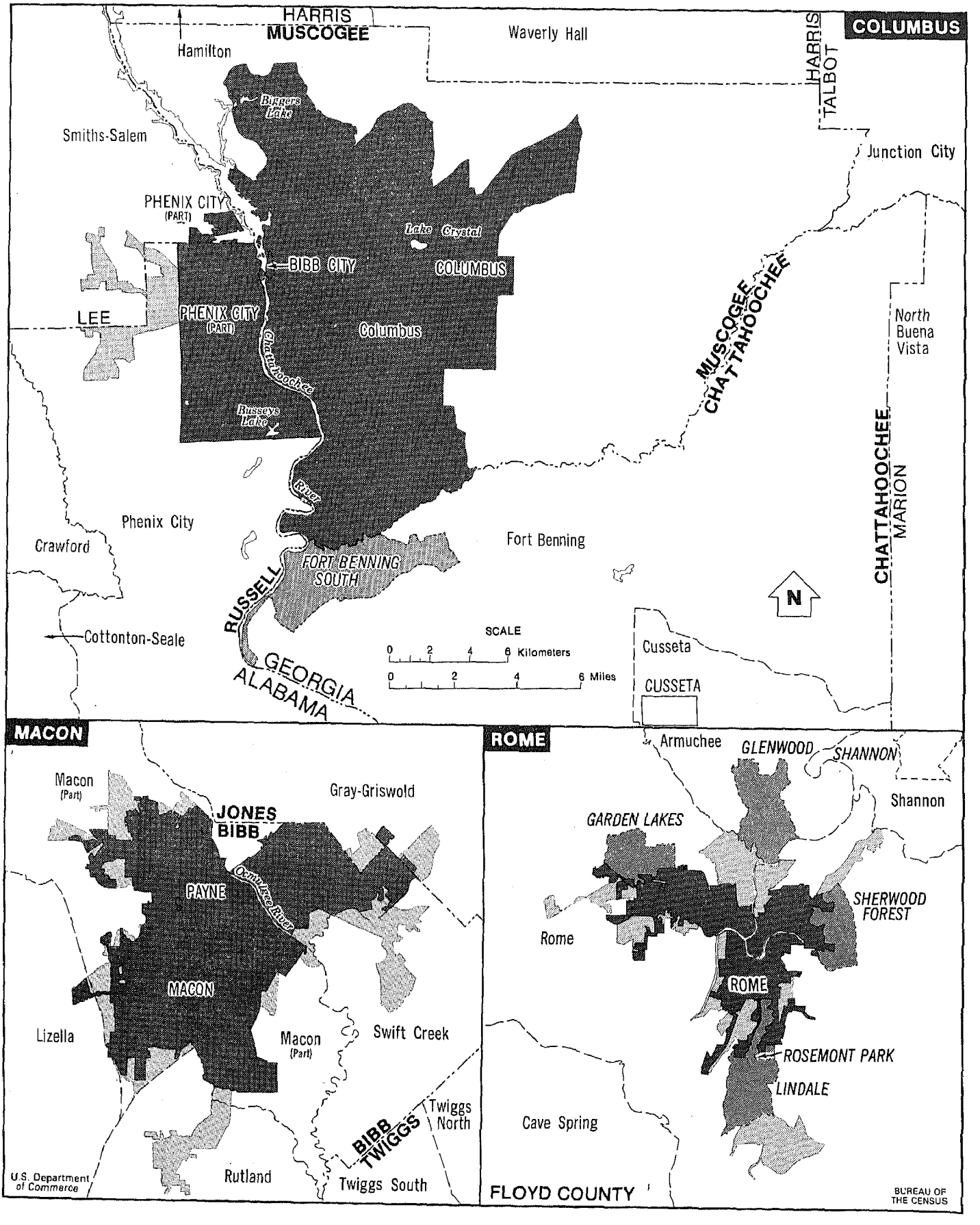

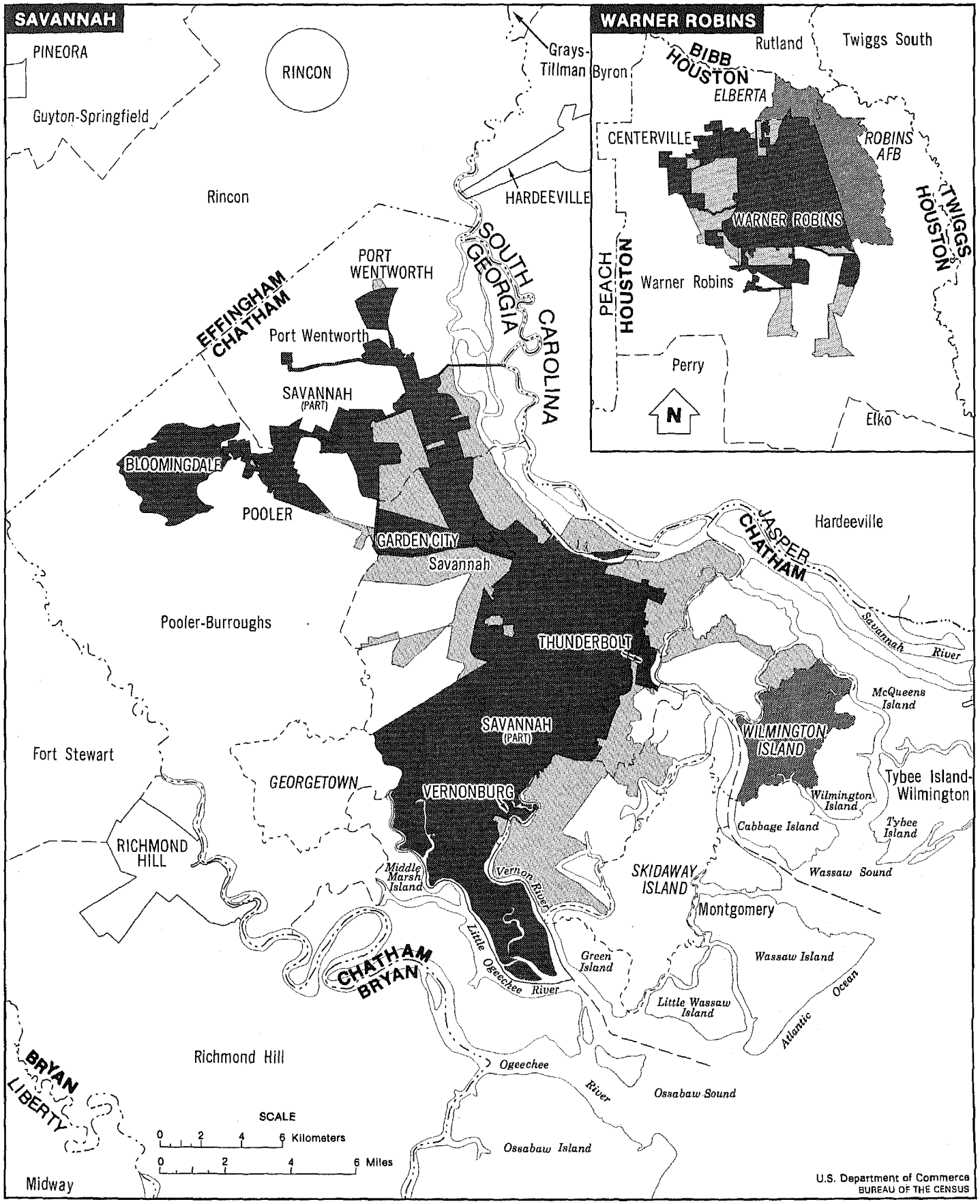
SAVANNAH
PINEORA
RINCON
Guyton-Springfield
Rincon
Grays-Tillman
Byron
HARDEEVILLE
SOUTH CAROLINA
EFFINGHAM
CHATHAM
PORT WENTWORTH
Port Wentworth
SAVANNAH (PART)
BLOOMINGDALE
POOLER
GARDEN CITY
Savannah
Pooler-Burroughs
Fort Stewart
GEORGETOWN
VERNONBURG
RICHMOND HILL
Middle Marsh Island
Vernon River
CHATHAM
BRYAN
Little Ogeechee River
Green Island
Richmond Hill
BRYAN
LIBERTY
Ogeechee River
Ossabaw Island
Midway
SCALE
0 2 4 6 Kilometers
0 2 4 6 Miles
THUNDERBOLT
JASPER
CHATHAM
Hardeeville
Savannah River
McQueens Island
WILMINGTON ISLAND
Wilmington Island
Tybee Island-Wilmington
Cabbage Island
Tybee Island
Wassaw Sound
SKIDAWAY ISLAND
Montgomery
Wassaw Island
Little Wassaw Island
Atlantic Ocean
Ossabaw Sound
WARNER ROBINS
Rutland
Twiggs South
BIBB
HOUSTON
ELBERTA
CENTERVILLE
ROBINS AFB
TWIGGS
HOUSTON
PEACH
HOUSTON
Warner Robins
Perry
N
Elko
U.S. Department of Commerce
BUREAU OF THE CENSUS

Appendix A.—Area Classifications

STATES A-1
COUNTIES A-1
COUNTY SUBDIVISIONS A-1
PLACES A-2
Incorporated Places A-2
Census Designated Places A-2
URBAN AND RURAL RESIDENCE A-2
Extended Cities. A-2
"Current" and "Previous" Urban and Rural Definitions . . A-3
URBANIZED AREAS A-3
Definition A-3
Urbanized Area Titles. A-3
Urbanized Area Central Cities . . A-3
STANDARD METROPOLITAN STATISTICAL AREAS A-4
Definition A-4
SMSA Titles A-4
New SMSA Standards. A-4
STANDARD CONSOLIDATED STATISTICAL AREAS A-4
RELATIONSHIP BETWEEN URBANIZED AREAS AND METROPOLITAN AREAS A-4
BOUNDARY CHANGES A-5
AREA MEASUREMENTS A-5
HISTORIC COUNTS A-5

STATES

The 50 States and the District of Columbia are the constituent units of the United States.

COUNTIES

In most States, the primary divisions are termed counties. In Louisiana, these divisions are known as parishes. In Alaska, which has no counties, the county equivalents are the organized boroughs together with the "census areas" which were developed for general statistical purposes by the State of Alaska and the Census Bureau. In four States (Maryland, Missouri, Nevada, and Virginia), there are one or more cities which are independent of any county organization and thus constitute primary divisions of their States. That part of Yellowstone National Park in Montana is treated as a county equivalent. The District of Columbia has no primary divisions, and the entire area is considered equivalent to a county for census purposes.

COUNTY SUBDIVISIONS

Statistics for subdivisions of counties or equivalent areas are presented as follows:

1. Minor civil divisions (MCD's) in 29 States: Arkansas, Connecticut, Illinois, Indiana, Iowa, Kansas, Louisiana, Maine, Maryland, Massachusetts, Michigan, Minnesota, Mississippi, Missouri, Nebraska, Nevada, New Hampshire, New Jersey, New York, North Carolina, North Dakota, Ohio, Pennsylvania, Rhode Island, South Dakota, Vermont, Virginia, West Virginia, and Wisconsin. (In 1970, the county subdivisions recognized for North Dakota were census county divisions.)

   MCD's are primary divisions of counties established under State law. These MCD's are variously designated as townships, towns, precincts, districts, wards, plantations, Indian reservations, grants, purchases, gores, locations, or areas. In some States, all incorporated places are also MCD's in their own right. In other States, incorporated places are subordinate to or part of the MCD(s) in which they are located, or the pattern is mixed—some incorporated places are independent MCD's and others are subordinate to one or more MCD's.

   For 11 States (Connecticut, Maine, Massachusetts, Michigan, New Hampshire, New Jersey, New York, Pennsylvania, Rhode Island, Vermont, and Wisconsin), table 5a presents counts for towns and townships.

   In 8 States (Arkansas, Iowa, Kansas, Maine, Minnesota, North Carolina, North Dakota, and South Dakota), certain counties contain territory not included in an MCD recognized by the Census Bureau. Each separate area of unorganized territory in these States is recognized as one or more subdivisions and given a name by the Bureau; the name is followed by the designation "(unorg.)."

2. Census county divisions (CCD's) in 20 States: Alabama, Arizona, California, Colorado, Delaware, Florida, Georgia, Hawaii, Idaho, Kentucky, Montana, New Mexico, Oklahoma, Oregon, South Carolina, Tennessee, Texas, Utah, Washington, and Wyoming.

   CCD's are geographic areas which have been defined by the Census Bureau in cooperation with State and county officials for the purpose of presenting statistical data. CCD's have been defined in States where there are no legally established MCD's, where the boundaries of MCD's change frequently, and/or where the MCD's are not generally known to the public. Using published guidelines, the CCD's have usually been designed to represent community areas focused on trading centers, or to represent major land use areas, and to have visible, permanent, and easily described boundaries.

3. Census subareas in Alaska. For the 1980 census, census subareas have been delineated cooperatively by the Census Bureau and the State of Alaska for statistical purposes. These areas replace the subdivisions used for the 1970 census.

4. Quadrants in the District of Columbia.

PLACES

Two types of places are recognized in the census reports—incorporated places and census designated places—as defined below.

Incorporated Places

Incorporated places recognized in the reports of the census are those which are incorporated under the laws of their respective States as cities, boroughs, towns, and villages, with the following exceptions: boroughs in Alaska and New York, and towns in the six New England States, New York, and Wisconsin. The towns in the New England States, New York, and Wisconsin, and the boroughs in New York are recognized as MCD's for census purposes; the boroughs in Alaska are county equivalents.

Some incorporated places include narrow strips of land (frequently only the rights-of-way of streets) which typically have no population or housing units. These areas, termed "corporate corridors," are generally not shown on the maps or in the tables of 1980 census reports. The existence of these areas is indicated in the footnotes to table 4.

In Connecticut, a unique situation exists in which one incorporated place (Woodmont borough) is subordinate to another (Milford city). The city of Milford is coextensive with the town of Milford. In the tables for the Connecticut report in this series and other series of 1980 census reports, data shown for Milford city exclude those for Woodmont borough, and the user must therefore refer to data for Milford town (which include those for the borough) for data for Milford city.

Census Designated Places

As in the 1950, 1960, and 1970 censuses, the Census Bureau has delineated boundaries for closely settled population centers without corporate limits. In 1980, the name of each such place is followed by "(CDP)," meaning "census designated place." In the 1970 and earlier censuses, these places were identified by "(U)," meaning "unincorporated place." To be recognized for the 1980 census, CDP's must have a minimum 1980 population as follows:

Area	Minimum CDP population
Alaska	25
Hawaii	300
All other States:	
Inside urbanized areas:	
With one or more cities of 50,000 or more	5,000
With no city of 50,000 or more	1,000
Outside urbanized areas	1,000

Hawaii is the only State with no incorporated places recognized by the Bureau of the Census. All places shown for Hawaii in the 1980 census reports are CDP's. Honolulu CDP essentially represents the Honolulu Judicial District. The city of Honolulu, coextensive with the county of Honolulu, is not recognized for census purposes.

Census designated place boundaries change with changes in the settlement pattern; a place which has the same name as in previous censuses does not necessarily have the same boundaries. Boundary outlines for CDP's appear on the county subdivision map which follows the detailed tables. Detailed maps are available for purchase from the Census Bureau.

URBAN AND RURAL RESIDENCE

As defined for the 1980 census, the urban population comprises all persons living in urbanized areas and in places of 2,500 or more inhabitants outside urbanized areas. More specifically, the urban population consists of all persons living in (1) places of 2,500 or more inhabitants incorporated as cities, villages, boroughs (except in Alaska and New York), and towns (except in the New England States, New York, and Wisconsin), but excluding those persons living in the rural portions of extended cities; (2) census designated places of 2,500 or more inhabitants; and (3) other territory, incorporated or unincorporated, included in urbanized areas. The population not classified as urban constitutes the rural population.

In censuses prior to 1950, the urban population comprised all persons living in incorporated places of 2,500 or more inhabitants and areas (usually minor civil divisions) classified as urban under special rules relating to population size and density. A definition of urban population restricted to incorporated places having 2,500 or more inhabitants excludes a number of large and densely settled areas merely because they are not incorporated. Prior to 1950, an effort was made to avoid some of the more obvious omissions by inclusion of selected areas which were classified as urban under special rules. Even with these rules, however, the inhabitants of many large and closely built-up areas were excluded from the urban population.

To improve its measure of the urban population, the Bureau of the Census in 1950 adopted the concept of the urbanized area and delineated boundaries for unincorporated places. For the 1950 census, the urban population was defined as all persons residing in urbanized areas and, outside these areas, in all places, incorporated or unincorporated, which had 2,500 or more inhabitants. With the following three exceptions, the 1950 definition of urban has continued substantially unchanged. First, in 1960 (but not in 1970 or 1980), certain towns in the New England States, townships in New Jersey and Pennsylvania, and Arlington County, Va., were designated as urban. However, most of the residents of these "special rule" areas would have been classified as urban in any event because they were residents of an urbanized area or an unincorporated place of 2,500 or more. Second, "extended cities" were identified in 1970 and 1980. Their recognition has, in general, had very little impact on the urban and rural population figures. Third, changes since 1970 in the criteria for defining central cities have permitted urbanized areas to be defined around smaller centers.

Extended Cities

Since 1960 there has been an increasing trend toward the extension of city boundaries to include territory essentially rural in character. The classification of all the inhabitants of such cities as urban would include in the urban population persons whose environment is primarily rural in character. For the 1970 and 1980 censuses, in order to separate these people from those residing in the closely settled portions of such cities, the Bureau of the Census classified as rural a portion

or portions of each such city that was located in an urbanized area. To be treated as an extended city, a city must contain one or more areas that are each at least 5 square miles in extent and have a population density of less than 100 persons per square mile. The area or areas must constitute at least 25 percent of the land area of the legal city or include at least 25 square miles. These areas are excluded from the urbanized area.

Those cities designated as extended cities[0] thus consist of an urban part and a rural part. In table 5, the population figure for the urban part is shown separately under the total population for the entire city. Only the urban part is considered to be the central city of an urbanized area. However, the term "central city" as used for SMSA's refers to the entire population within the legal boundaries of the city.

"Current" and "Previous" Urban and Rural Definitions

In the tables showing historical data by urban and rural residence, the "current" figures refer to the urban definition used in 1950, 1960, 1970, and 1980 (inside urbanized areas and, outside urbanized areas, in places of 2,500 or more inhabitants). The "previous" figures presented in this report have been adjusted to constitute a substantially consistent series based on incorporated places of 2,500 or more inhabitants with additional areas defined as urban under special rules in censuses prior to 1950.

URBANIZED AREAS

Definition

The major objective of the Census Bureau in delineating urbanized areas is to provide a better separation of urban and rural population in the vicinity of large cities. An urbanized area consists of a central city or cities, and surrounding closely settled territory ("urban fringe").

The following criteria are used in determining the eligibility and definition of the 1980 urbanized areas:[1]

An urbanized area comprises an incorporated place[2] and adjacent densely settled surrounding area that together have a minimum population of 50,000.[3] The densely settled surrounding area consists of:

1. Contiguous incorporated or census designated places having:
   a. A population of 2,500 or more; or,
   b. A population of fewer than 2,500 but having a population density of 1,000 persons per square mile, a closely settled area containing a minimum of 50 percent of the population, or a cluster of at least 100 housing units.
2. Contiguous unincorporated area which is connected by road and has a population density of at least 1,000 persons per square mile.[4]
3. Other contiguous unincorporated area with a density of less than 1,000 persons per square mile, provided that it:
   a. Eliminates an enclave of less than 5 square miles which is surrounded by built-up area.
   b. Closes an indentation in the boundary of the densely settled area that is no more than 1 mile across the open end and encompasses no more than 5 square miles.
   c. Links an outlying area of qualifying density, provided that the outlying area is:
      (1) Connected by road to, and is not more than 1½ miles from, the main body of the urbanized area.
      (2) Separated from the main body of the urbanized area by water or other undevelopable area, is connected by road to the main body of the urbanized area, and is not more than 5 miles from the main body of the urbanized area.
4. Large concentrations of nonresidential urban area (such as industrial parks, office areas, and major airports), which have at least one-quarter of their boundary contiguous to an urbanized area.

Urbanized Area Titles

1. The titles of urbanized areas existing prior to the 1980 Census of Population and Housing are retained unchanged except for mergers and for those areas meeting items 4 and/or 5 of the titling criteria.
2. The titles of new urbanized areas qualifying as the result of the 1980 census are determined as follows:
   a. The name of the incorporated place with the largest population in the urbanized area is always listed.
   b. The names of up to two additional incorporated places may be listed, with eligibility determined as follows:
      (1) Those with a population of at least 250,000.
      (2) Those with a population of 15,000 to 250,000, provided that they are at least one-third the population of the largest place in the urbanized area.
3. Area titles that include the names of more than one incorporated place start with the name of the largest and list the others in descending order of their population.
4. In addition to incorporated place names, the titles contain the name of each State into which the urbanized area extends.
5. Regional titles may be used to identify urbanized areas with populations over 1 million, in which case only the largest city of the urbanized area is included in the title.

Urbanized Area Central Cities

The central cities of urbanized areas are those named in the titles except where regional titles are used. In such cases, the central cities are those that have qualified under items 1 or 2 of the titling criteria.

[1] All references to population counts and densities relate to data from the 1980 census.

[2] In Hawaii, incorporated places do not exist in the sense of functioning local governmental units. Instead, census designated places are used in defining a central city and for applying urbanized area criteria.

[3] The rural portions of extended cities, as defined in the Census Bureau's extended city criteria, are excluded from the urbanized area. In addition, for an urbanized area to be recognized, it must include a population of at least 25,000 that does not reside on a military base.

[4] Any area of extensive nonresidential urban land use, such as railroad yards, airports, factories, parks, golf courses, and cemeteries, is excluded in computing the population density.

Counts and data for central cities of urbanized areas refer to the urban portion of these cities, thus excluding the rural portions of extended cities, as discussed above.

STANDARD METROPOLITAN STATISTICAL AREAS

Definition

The general concept of a metropolitan area is one of a large population nucleus, together with adjacent communities which have a high degree of economic and social integration with that nucleus. The standard metropolitan statistical area (SMSA) classification is a statistical standard, developed for use by Federal agencies in the production, analysis, and publication of data on metropolitan areas. The SMSA's are designated and defined by the Office of Management and Budget, following a set of official published standards developed by the interagency Federal Committee on Standard Metropolitan Statistical Areas.

Each SMSA has one or more central counties containing the area's main population concentration: an urbanized area with at least 50,000 inhabitants. An SMSA may also include outlying counties which have close economic and social relationships with the central counties. The outlying counties must have a specified level of commuting to the central counties and must also meet certain standards regarding metropolitan character, such as population density, urban population, and population growth. In New England, SMSA's are composed of cities and towns rather than whole counties.

The population living in SMSA's may also be referred to as the metropolitan population. The population is subdivided into "inside central city (or cities)" and "outside central city (or cities)." The population living outside SMSA's constitutes the nonmetropolitan population.

SMSA Titles

Most SMSA's have at least one central city. The titles of SMSA's include up to three city names, as well as the name of each State into which the SMSA extends. For the 1980 census, central cities of SMSA's are those named in the titles of the SMSA's, with the exception of Nassau-Suffolk, N.Y., which has no central city, and Northeast Pennsylvania, the central cities of which are Scranton, Wilkes-Barre, and Hazleton. Data on central cities of SMSA's include the entire population within the legal city boundaries. In Hawaii, where there are no incorporated places recognized by the Bureau of the Census, census designated places are recognized as central cities.

New SMSA Standards

New standards for designating and defining metropolitan statistical areas were published in the *Federal Register* on January 3, 1980. The SMSA's recognized for the 1980 census comprise (1) all areas as defined on January 1, 1980, except for one area which was defined provisionally during the 1970's on the basis of population estimates but whose qualification was not confirmed by 1980 census counts; and (2) a group of 36 new areas defined on the basis of 1980 census counts and the new standards that were published on January 3, 1980.

The new standards will not be applied to the areas existing on January 1, 1980, until after data on commuting flows become available from 1980 census tabulations. At that time, the boundaries, definitions, and titles for all SMSA's will be reviewed.

To aid users who want to become familiar with the SMSA standards and how they are applied, documents are available from the Office of Management and Budget, Washington, D.C. 20503.

STANDARD CONSOLIDATED STATISTICAL AREAS

In some parts of the country, metropolitan development has progressed to the point that adjoining SMSA's are themselves socially and economically interrelated. These areas are designated standard consolidated statistical areas (SCSA's) by the Office of Management and Budget, and are defined using standards included as part of the new SMSA standards described above.

RELATIONSHIP BETWEEN URBANIZED AREAS AND METROPOLITAN AREAS

Although the urbanized area and the metropolitan area are closely related in concept, there are important differences. The urbanized area has a more limited territorial extent. The urbanized area consists of the physically continuously built-up territory around each larger city and thus corresponds generally to the core of high and medium population density at the heart of the metropolitan area. In concept, a metropolitan area is always larger than its core urbanized area, even if the metropolitan area is defined in terms of small building blocks, because it includes discontinuous urban and suburban development beyond the periphery of the continuously built-up area. The metropolitan area may also include some rural territory whose residents commute to work in the city or its immediate environs, while the urbanized area does not include such territory. In practice, because the SMSA definitions use counties as building blocks, considerable amounts of rural territory with few commuters are often included. However, even in New England, where cities and towns are used as building blocks, SMSA's are generally much larger in extent than their core urbanized areas.

It sometimes occurs, because of boundary anomalies, that a portion of the urbanized area extends across the SMSA boundary into a nonmetropolitan county or another SMSA. However, such portions are usually quite small in area and population.

The new standards provide that each SMSA be associated with an urbanized area. However, the reverse is not true—there are some urbanized areas that are not in any SMSA. This situation occurs when an urbanized area does not qualify as an SMSA of at least 100,000 population (75,000 in new England), and the urbanized area has no city with at least 50,000 population.

In addition, some SMSA's contain more than one urbanized area. This occurs when—

1. Two or more urban concentrations not far apart and of generally similar size have separate urbanized areas but qualify as a single SMSA (for example, Greensboro, High Point, and Winston-Salem, North Carolina). Often the

SMSA title includes the name of the largest city of each of the component urbanized areas.

2. A very large SMSA includes one or more smaller separate urbanized areas within its boundaries. Examples are the separate urbanized areas around Joliet, Aurora, and Elgin within the Chicago SMSA.

BOUNDARY CHANGES

The boundaries of some of the areas shown in this report have changed between an earlier census for which counts are shown and January 1, 1980. The historic counts shown here for counties, county subdivisions, places, and urbanized areas have not been adjusted for such changes and thus reflect the population in the areas as defined at each census. The historic counts for SMSA's and SCSA's have been adjusted to reflect the areas defined as of the 1980 census. Information on boundary changes for counties, county subdivisions, and incorporated places is presented in table 4. For information on boundary changes prior to 1970, see the *Number of Inhabitants* report for each census.

AREA MEASUREMENTS

Area measurement figures for counties and county equivalent areas in the 1980 census were prepared using a process called digitizing. This process involved first verifying and highlighting the county boundaries recognized for the 1980 census on copies of the topographic quadrangle maps produced by the U.S. Geological Survey and relocating those boundaries where necessary. An electronically assisted digitizing device was then used to trace over each county line and to calculate the latitude/longitude values associated with each line. From the latitude/longitude information associated with each county, the total area of the county in square miles was computed. The total area figure derived for each county was subsequently reviewed against similar information from the 1960 and 1970 censuses and other sources, with significant variations in area being rechecked and adjudicated.

Following this review, the total area of the county was apportioned between land and water. No direct measurements were made to determine these values separately; instead, information from which the final figures were compiled was gathered from several other Federal and State agencies. The boundary between inland and other water was part of the original digitizing process and was treated as though it were a county boundary line. After all operations, a mathematical conversion was performed to convert all values from square miles to square kilometers.

Differences between 1980 area figures and those reported in previous censuses are attributable to changes in base map scale and detail, methodology for measurement, and occasionally to county boundary change or relocation.

HISTORIC COUNTS

As in past censuses, the general rule for presenting historic figures for States, counties, county subdivisions, and places is to present counts only for single, continually existing entities. Stated another way, if an area existed at both the current and previous censuses, a count is shown for the previous census. Included in this category are areas which are of the same type (county, county subdivision, or place) which have retained the same name or have changed their name. Also included are places which have merged and retained the name of one of the merged areas.

In cases where entities have been formed since the earlier censuses, such as a newly incorporated place or a newly organized township, the symbol three dots "..." is shown for the earlier census. The three-dot symbol is also shown for those parts of a place which have extended into a new county or county subdivision through annexation or other expansion of boundaries.

In a few cases, changes in the boundaries of county subdivisions have been made so as to split a place into two or more parts. Historic counts for the parts of the place as currently split may not always be available. In these cases, "(NA)" is shown for the place by county subdivision; however, the total population of the place is shown in tables showing the place by State or county.

For most places incorporated since 1970, or for census county divisions with altered boundaries, 1970 population counts for the 1980 territory are stated in the footnotes to table 4.

In a number of tables in this report, 1970 counts are shown for aggregations of individual areas such as the number and population of places by size groups or urban and rural distributions. In some instances, population counts for individual areas have been revised since publication of the 1970 census reports (indicated by the prefix "r" as described in the section "Symbols and Geographic Abbreviations" in the Introduction). These revisions have not been carried through to the various aggregations; therefore, it may not be possible to determine the individual areas in a given aggregation using the 1970 population counts shown here.

Appendix B.—General Enumeration and Processing Procedures

USUAL PLACE OF RESIDENCE. . B-1
Armed Forces. B-1
Crews of Merchant Vessels B-1
Persons Away at School B-1
Persons in Institutions B-1
Persons Away From Their Residence on Census Day B-1
Americans Abroad. B-2
Citizens of Foreign Countries . . B-2
DATA COLLECTION PROCEDURES. B-2
PROCESSING PROCEDURES. . . . B-2

USUAL PLACE OF RESIDENCE

In accordance with census practice dating back to the first U.S. census in 1790, each person enumerated in the 1980 census was counted as an inhabitant of his or her "usual place of residence," which is generally construed to mean the place where the person lives and sleeps most of the time. This place is not necessarily the same as the person's legal residence or voting residence. In the vast majority of cases, however, the use of these different bases of classification would produce substantially the same statistics, although there might be appreciable differences for a few areas.

The implementation of this practice has resulted in the establishment of residence rules for certain categories of persons whose usual place of residence is not immediately apparent. Furthermore, this practice means that persons were not always counted as residents of the place where they happened to be staying on Census Day (April 1). Persons without a usual place of residence, however, were counted where they happened to be staying.

Armed Forces

Members of the Armed Forces living on a military installation were counted, as in every previous census, as residents of the area in which the installation was located; members of the Armed Forces not living on a military installation were counted as residents of the area in which they were living. Persons in families with Armed Forces personnel were counted where they were living on Census Day (i.e., the military installation or "off base," as the case might be).

Each Navy ship was attributed to the municipality that the Department of the Navy designated as its homeport, except for those ships which were deployed to the 6th or 7th Fleet on Census Day. As was done in the 1970 census, naval personnel aboard deployed ships were defined in the 1980 census as part of the overseas population, because deployment to the 6th or 7th Fleet implies a long-term overseas assignment. In homeports with fewer than 1,000 naval personnel assigned to ships, the crews were counted aboard the ship. In homeports with 1,000 or more naval personnel assigned to ships, the naval personnel who indicated that they had a usual residence within 50 miles of the homeport of their ship were attributed to that residence. When a homeport designated by the Navy was contained in more than one municipality, ships homeported and berthed there on Census Day were assigned by the Bureau to the municipality in which the land immediately adjacent to the dock or pier was actually located. Other ships attributed by the Navy to that homeport, but which were not physically present and not deployed to the 6th or 7th Fleet on Census Day, were allocated to the municipality named on the Navy's homeport list.

Crews of Merchant Vessels

Shipboard Census Reports were mailed to crews of merchant vessels through the ships' respective owner-operators based on lists of U.S. flag merchant vessels obtained from the Maritime Administration, U.S. Department of Commerce.

If the ship was berthed in a U.S. port on Census Day, the crew was enumerated as of that port. If the ship was not berthed in a U.S. port but was inside the territorial waters of the United States, the crew was enumerated as of (a) the port of destination if that port was inside the United States or (b) the homeport of the ship if its port of destination was outside the United States. Crews of U.S. flag vessels which were outside U.S. territorial waters on Census Day and crews of vessels flying a foreign flag were not enumerated in the 1980 census.

Persons Away at School

College students were counted as residents of the area in which they were living while attending college, as they have been since 1950. However, children in boarding schools below the college level were counted at their parental home.

Persons in Institutions

Inmates of institutions, who ordinarily live there for considerable periods of time, were counted as residents of the area where the institution was located. Patients in short-term wards of general hospitals were counted at their usual place of residence; if they had no usual place of residence, they were counted at the hospital.

Persons Away From Their Residence on Census Day

Persons in hotels, motels, etc., on the night of March 31, 1980, were requested to fill out a census form for assignment of their census information back to their

homes if they indicated that no one was at home to report them in the census. A similar approach was used for persons visiting in private residences, as well as for Americans who left the United States during March 1980 via major intercontinental air or ship carriers for temporary travel abroad. In addition, information on persons away from their usual place of residence was obtained from other members of their families, resident managers, neighbors, etc. If an entire household was expected to be away during the whole period of the enumeration, information on that household was obtained from neighbors. A matching process was used to eliminate duplicate reports for persons who reported for themselves while away from their usual residence and who were also reported at this usual residence by someone else.

A special enumeration was conducted in such facilities as missions, flophouses, jails, detention centers, etc., on the night of April 6, 1980, and persons enumerated therein were counted as residents of the area in which the establishment was located.

Americans Abroad

Americans who were overseas for an extended period (in the Armed Forces, working at civilian jobs, studying in foreign universities, etc.) were not included in the population of any State or the District of Columbia. On the other hand, Americans who were temporarily abroad on vacations, business trips, and the like were counted at their usual residence in the United States.

Citizens of Foreign Countries

Citizens of foreign countries having their usual residence (legally or illegally) in the United States on Census Day, including those working here (but not living at an embassy, ministry, legation, chancellery, or consulate) and those attending school (but not living at an embassy, etc.), were included in the enumeration, as were members of their families living with them. However, citizens of foreign countries temporarily visiting or traveling in the United States or living on the premises of an embassy, etc., were not enumerated in the 1980 census.

DATA COLLECTION PROCEDURES

The 1980 census was conducted primarily through self-enumeration. A census questionnaire was delivered by postal carriers to every household several days before Census Day, April 1, 1980. This questionnaire included explanatory information and was accompanied by an instruction guide. Spanish-language versions of the questionnaire and instruction guide were available on request. The questionnaire was also available in narrative translation in 32 languages.

In most areas of the United States, altogether containing about 95 percent of the population, the householder was requested to fill out and mail back the questionnaire on Census Day. Approximately 83 percent of these households returned their forms by mail. Households that did not mail back a form were visited by an enumerator. Households that returned a form with incomplete or inconsistent information that exceeded a specified tolerance were contacted by telephone or, if necessary, by a personal visit, to obtain the information.

In the remaining (mostly sparsely settled) areas of the country, which contained about 5 percent of the population, the household received a questionnaire in the mail. The householder was requested to fill out the questionnaire and give it to the enumerator when he or she visited the household; incomplete and unfilled forms were completed by interview during the enumerator's visit.

Each household in the country received one of two versions of the census questionnaire: a short-form questionnaire containing a limited number of basic population and housing questions or a long-form questionnaire containing these basic questions as well as a number of additional questions. A sampling procedure was used to determine those households which were to receive the long-form questionnaire. Two sampling rates were employed. For most of the country, one in every six households (about 17 percent) received the long form or sample questionnaire; in areas estimated to have fewer than 2,500 inhabitants, every other household (50 percent) received the sample questionnaire to enhance the reliability of sample data in small areas.

Special questionnaires were used for the enumeration of persons in group quarters such as colleges and universities, hospitals, prisons, military installations, and ships. These forms contained the same population questions that appeared on either the short form or the long form but did not include any housing questions. In addition to the regular census questionnaires, the Supplementary Questionnaire for American Indians was used in conjunction with the short form on Federal and State reservations and in the historic areas of Oklahoma (excluding urbanized areas) for households that had at least one American Indian, Eskimo, or Aleut household member.

PROCESSING PROCEDURES

The 1980 census questionnaires were processed in a manner similar to that for the 1970 and 1960 censuses. They were designed to be processed electronically by the Film Optical Sensing Device for Input to Computer (FOSDIC). For most items on the questionnaire, the information supplied by the respondent or obtained by the enumerator was indicated by marking the answers in predesignated positions that would be "read" by FOSDIC from a microfilm copy of the questionnaire and transferred onto computer tape with no intervening manual processing. The computer tape excluded information on individual names and addresses.

The tape containing the information from the questionnaires was processed on the Census Bureau's computers through a number of editing and tabulation steps. Among the products of this operation were computer tapes from which the tables in this report (and most others in the 1980 census publications) were prepared on phototypesetting equipment at the Government Printing Office.

A more detailed description of the data collection and processing procedures can be obtained from the *1980 Census of Population and Housing, Users' Guide*, PHC80-R1.

Appendix C.—Accuracy of the Data

Since 1980 population counts shown in this report were tabulated from the entries for persons on all questionnaires, these counts are not subject to sampling error. In any large-scale statistical operation such as a decennial census, human and mechanical errors occur. These errors are commonly referred to as nonsampling errors. Such errors include failure to enumerate every household or person in the population, not obtaining all required information from respondents, obtaining incorrect or inconsistent information, and recording information incorrectly. Errors can also occur during the field review of the enumerators' work, the clerical handling of the census questionnaires, or the electronic processing of the questionnaires.

In an attempt to reduce various types of nonsampling error in the 1980 census, a number of techniques were introduced on the basis of experience in previous censuses and in tests conducted prior to the census. These quality control and review measures were utilized throughout the data collection and processing phases of the census to minimize undercoverage of the population and housing units and to keep the errors at a minimum. As was done after the 1950, 1960, and 1970 censuses, there were programs after the 1980 census to measure various aspects of the quality achieved in the 1980 census. Reports on many aspects of the 1980 census evaluation program will be published as soon as the appropriate data are accumulated and analyzed.

A major component of the evaluation work is to ascertain, insofar as possible, the degree of completeness of the count of persons and housing units. The Census Bureau has estimated that the 1970 census did not count 2.5 percent of the population. For 1980, the Census Bureau's extensive evaluation program will encompass a number of different approaches to the task of estimating the coverage of the census. Although these studies have not been completed at the time of publication of this report, preliminary estimates indicate that the rate of undercoverage in the 1980 census was reduced from 1970 census levels.

*U.S. GOVERNMENT PRINTING OFFICE: 1982-0-361-623/103